

**+NOTICE!!**

**These documents have been scanned!**

**Do not place un-scanned documents beneath this notice!**

**Do not remove this notice from this file!**

GPO Jacket No. 560-102  
Print Order 61540  
Rise Business Services, LLC  
Job=AZ15 7/29/2019



Box Number= AZ15190



Claim Begin-End: AMC311027-AMC311071

**1 Initial Receipt**



AZ15190-7

AMC308180-AMC311027

UNITED STATES  
DEPARTMENT OF THE INTERIOR  
BUREAU OF LAND MANAGEMENT

RECEIPT AND ACCOUNTING ADVICE

NO. 2024571

Subject: CLAIM MAINTENANCE FEE 1995 (31)

WG/AZ

08/25/94

Applicant:

2 34 13

OK  
5,100.00

GERALD J. BLECH  
1421 W. CORAL REEF DR.  
GILBERT AZ. 85233

Remitter: SAME CK. # 1119  
497-8509

Assignor:

LEASE MANAGEMENT DATA  NEW  UPDATE  PAYMENT

ORIGINAL SERIAL NO.	ASG.	TYPE	ST.	CTY.	FUND SYMBOL	ACRES/UNITS	RATE
AMC 325969, ET AL							

AMOUNT	ANV. DATE	EXP. DATE	BILL CYC.	S/C	DISTRICT	NEXT BILL	MISC. DATA	U of M	ACTUAL UNITS

ASSIGNMENT SERIAL NO.	ASG.	TYPE	ST.	CTY.	FUND SYMBOL	ACRES/UNITS	RATE

AMOUNT	ANV. DATE	EXP. DATE	BILL CYC.	S/C	DISTRICT	NEXT BILL	MISC. DATA	U of M	ACTUAL UNITS

APPLY REMITTANCE

ACTION	FUND SYMBOL	CTY.	AMOUNT
FILING FEE			
RENTAL			
UNEARNED			
REFUND			
TOTAL			
AMOUNT DUE			

Remarks:

328290-6 7  
325969-973 5  
311032 1  
328270-276 7  
311040-041- 2  
328277-289 13  
311055-064 10  
61850 1  
328247-269 3  
189134 1  
189137 1  
51

BY:

DATE:

- Lease in Escrow?
- KGS?
- Auto Escalates?
- Auto Renew?

- Of Interest?
- Operating Rights?
- Operator
- Bond Filed?

FOR MMS USE ONLY

BILLEE	FOREST REFUGE
NUMBER	
OCS SECTION	
CODE	

UNITED STATES  
DEPARTMENT OF THE INTERIOR  
BUREAU OF LAND MANAGEMENT

RECEIPT AND ACCOUNTING ADVICE

NO. 1665378 04

SM/AZ 01/31/91

Subject: LOCATION NOTICES (45) 2 1 12 450.00

Applicant:  
GERALD J. BLECH  
1421 W. CORAL REEF DR.  
GILBERT, AZ 85234

Remitter: SAME - CK #3668  
497-8509

Assignor:

LEASE MANAGEMENT DATA		<input type="checkbox"/> NEW	<input type="checkbox"/> UPDATE	<input type="checkbox"/> PAYMENT					
ORIGINAL SERIAL NO.	ASG.	TYPE	ST.	CTY.	FUND SYMBOL			ACRES/UNITS	RATE
AMC 311027-71	TAURUS								

*Entered in Comp. 2/6/91 Skivas*

AMOUNT	ANV. DATE	EXP. DATE	BILL CYC.	S/C	DISTRICT	NEXT BILL	MISC. DATA	U of M	ACTUAL UNITS

ASSIGNMENT SERIAL NO.	ASG.	TYPE	ST.	CTY.	FUND SYMBOL			ACRES/UNITS	RATE

AMOUNT	ANV. DATE	EXP. DATE	BILL CYC.	S/C	DISTRICT	NEXT BILL	MISC. DATA	U of M	ACTUAL UNITS

APPLY REMITTANCE

ACTION	FUND SYMBOL	CTY.	AMOUNT
FILING FEE			
RENTAL			
UNEARNED			
REFUND			
TOTAL			
AMOUNT DUE			

Remarks:

BY: \_\_\_\_\_ DATE: \_\_\_\_\_

Lease in Escrow?  
 KGS?  
 Auto Escalates?  
 Auto Renew?

Of Interest?  
 Operating Rights?  
 Operator  
 Bond Filed?

**FOR MMS USE ONLY**

BILLEE		FOREST REFUGE
NUMBER		
OCS SECTION		
CODE		

UNITED STATES  
DEPARTMENT OF THE INTERIOR  
BUREAU OF LAND MANAGEMENT

RECEIPT AND ACCOUNTING ADVICE

NO. 1665378 04

SM/AZ 01/31/91

Subject:

LOCATION NOTICES (45)

2 1 12

450.00

Applicant:

GERALD J. BLECH  
1421 W. CORAL REEF DR.  
GILBERT, AZ 85234

Remitter: SAME - CK #3668  
497-8509

Assignor:

LEASE MANAGEMENT DATA									
<input type="checkbox"/> NEW <input type="checkbox"/> UPDATE <input type="checkbox"/> PAYMENT									
ORIGINAL SERIAL NO.	ASG.	TYPE	ST.	CTY.	FUND SYMBOL			ACRES/UNITS	RATE
AMC 311027-71	TAURUS								
AMOUNT	ANV. DATE	EXP. DATE	BILL CYC.	S/C	DISTRICT	NEXT BILL	MISC. DATA	U of M	ACTUAL UNITS
ASSIGNMENT SERIAL NO.	ASG.	TYPE	ST.	CTY.	FUND SYMBOL			ACRES/UNITS	RATE
AMOUNT	ANV. DATE	EXP. DATE	BILL CYC.	S/C	DISTRICT	NEXT BILL	MISC. DATA	U of M	ACTUAL UNITS

*Entered in Comp. 2/6/91 Jiras*

APPLY REMITTANCE			
ACTION	FUNDSYMBOL	CTY.	AMOUNT
FILING FEE			
RENTAL			
UNEARNED			
REFUND			
TOTAL	27-311031		
AMOUNT DUE			

Remarks:

311027

311032 - 311031

311032

DATE:

Lease in Escrow?  
 KGS?      Of Interest?  
 Auto Escalates?      Operating Rights?  
 Auto Renew?      Operator  
                                  Bond Filed?

**FOR MMS USE ONLY**

BILLEE	FOREST REFUGE
NUMBER	
OCS SECTION	
CODE	

**NOTICE!!**

**These documents have been scanned!**

**Do not place un-scanned documents beneath this notice!**

**Do not remove this notice from this file!**

GPO Jacket No. 560-102  
Print Order 61540  
Rise Business Services, LLC  
Job=AZ15 7/29/2019




Box Number= AZ15190



Claim Begin-End: AMC311027-AMC311071

**2 Correspondence**



AZ15190-7

AMC308180-AMC311027



# United States Department of the Interior



BUREAU OF LAND MANAGEMENT  
ARIZONA STATE OFFICE  
3707 N. 7TH STREET  
P.O. BOX 16563  
PHOENIX, ARIZONA 85011

IN REPLY REFER TO:

0023M  
(922-SR)  
A MC 311027

(602) 640-5550

GERALD J BLECH  
1421 W CORAL REEF DR  
GLIBERT ARIZONA 85234

FEBRUARY 1, 1993

*gh*

## NOTICE TO MINING CLAIMANTS

Your annual filing of an affidavit of assessment work or notice of intention to hold received in this office did not contain all of the correct Bureau of Land Management serial numbers assigned to each claim.

Below are the names of the claims, serial numbers erroneously listed on the affidavit and the correct serial numbers according to our records:

<u>Name of Claims</u>	<u>Incorrect Serial Numbers</u>	<u>Correct Serial Numbers</u>
Taurus #6 and #7	A MC 598824 and 598825	A MC 311032 and 311033
Taurus #16 thru #18	598826 thru 598828	311034 thru 311036
Taurus #22 and #23	598829 and 598830	311037 and 311038
Taurus #25 thru #33	598831 thru 598839	311039 thru 311047
Taurus #51 thru #74	598840 thru 598863	311048 thru 311071

Our records for the claim(s) have been updated to show receipt of the required annual filing for 1992. No further action on your part is necessary.

The regulations under 43 CFR Subpart 3833 state: "Citing the serial number shall comply with the requirement in the Act to file an additional description of the claim."

To receive proper credit in the future, in addition to naming each claim on the affidavit, always include the correct serial numbers assigned to each of the mining claims, mill or tunnel sites.

*Byard L. Kershaw*  
Byard L. Kershaw  
Chief, Branch of  
Mining Law Administration

**SENDER:**

- Complete items 1 and/or 2 for additional services.
- Complete items 3, and 4a & b.
- Print your name and address on the reverse of this form so that we can return this card to you.
- Attach this form to the front of the mailpiece, or on the back if space does not permit.
- Write "Return Receipt Requested" on the mailpiece below the article number.
- The Return Receipt will show to whom the article was delivered and the date delivered.

I also wish to receive  
following services (for an  
fee):

1.  Addressee's Address
  2.  Restricted Delivery
- Consult postmaster for fee.

## 3. Article Addressed to:

Gerald J Blech  
1421 W Coral Reef Dr  
Gilbert AZ 85234

## 4a. Article Number

764675

Lj

## 4b. Service Type

- Registered  Insured  
 Certified  COD  
 Express Mail  Return Receipt for  
 Merchandise

## 7. Date of Delivery

4/22/93

5. Signature (Addressee)

6. Signature (Agent)

8. Addressee's Address (Only if requested  
and fee is paid)

UNITED STATES POSTAL SERVICE

Official Business




PENALTY FOR PRIVATE  
USE TO AVOID PAYMENT  
OF POSTAGE, \$300



Print your name, address and ZIP Code here

Bureau of Land Management  
Arizona State Office (922)  
P. O. Box 16563  
Phoenix, Arizona 85011





LEAD OWNER

BLECH GERALD J  
1421 W CORAL REEF DR  
GILBERT AZ 85234

CO-OWNERS  
NONE

ARIZONA LEAD FILE NUMBER - 311027

CASE TYPE	SERIAL NUMBER	CLAIM NAME	LAST ASSMT.	CASE TYPE	SERIAL NUMBER	CLAIM NAME	LAST ASSMT.
LD	311027	TAURUS #1	0000	LD	311028	TAURUS #2	0000
LD	311029	TAURUS #3	0000	LD	311030	TAURUS #3	0000
LD	311031	TAURUS #5	0000	LD	311031	TAURUS #5	0000

*Closed*  
*311027-311031*  
*4-21-93*

ENTERED IN COMPUTER

*gi* 



# United States Department of the Interior



BUREAU OF LAND MANAGEMENT  
ARIZONA STATE OFFICE  
3707 N. 7TH STREET  
P.O. BOX 16563  
PHOENIX, ARIZONA 85011

IN REPLY REFER TO:  
(922-LC)  
A MC 311027

(602) 640-5550

April 21, 1993

CERTIFIED MAIL--RETURN RECEIPT REQUESTED

## DECISION

Mining Claimant(s)  
as Shown on the  
Enclosed Sheet

Mining Claim(s)  
as Shown on the  
Enclosed Sheet

## MINING CLAIMS DECLARED ABANDONED

The Federal Land Policy and Management Act (FLPMA) of 1976, 43 U.S.C. 1744, and the implementing regulations in 43 CFR 3833.2, require an annual filing for all mining claims recorded with the Bureau of Land Management (BLM). FLPMA provides that failure to file evidence of annual assessment work or a notice of intention to hold by December 30 of each year shall be deemed conclusively to constitute an abandonment of the claim and it is void by operation of law. The constitutionality of Section 314 of FLPMA was upheld on April 1, 1985, by the United States Supreme Court in United States v. Locke et al., 471 U.S. 84, 129 (1985).

The BLM records do not show receipt of either an affidavit of annual assessment work performed or a notice of intention to hold for the claim(s) listed on the enclosed sheet(s) for the 1992 assessment year.

If you did timely file an affidavit or notice of intention to hold with the BLM during 1992, please furnish a copy which shows receipt by the BLM Arizona State Office, (dated and time stamped) during 1992.

Your proof must show the required document was timely filed with the BLM during 1992, otherwise it will not be accepted. The evidence must be received in this office no later than 30 days from receipt of this decision. If the proof is not furnished during this 30-day period, the claim(s) will be removed from our records as abandoned and void.

  
Byard L. Kershaw  
Chief, Branch of  
Mining Law Administration

Enclosure

**NOTICE!!**

**These documents have been scanned!**

**Do not place un-scanned documents beneath this notice!**

**Do not remove this notice from this file!**

GPO Jacket No. 560-102  
Print Order 61540  
Rise Business Services, LLC  
Job=AZ15 7/29/2019



Box Number= AZ15190



Claim Begin-End: AMC311027-AMC311071

**3 Transfers**



AZ15190-7

AMC308180-AMC311027

**NO  
DOCUMENTS  
FOUND**

NO DOCUMENTS FOUND  
NO DOCUMENTS FOUND

**NOTICE!!**

**These documents have been scanned!**

**Do not place un-scanned documents beneath this notice!**

**Do not remove this notice from this file!**

GPO Jacket No. 560-102  
Print Order 61540  
Rise Business Services, LLC  
Job=AZ15 7/29/2019



Box Number= AZ15190



Claim Begin-End: AMC311027-AMC311071

**4 Annual Filings**



AZ15190-7

AMC308180-AMC311027

325969  
311027  
328267

**MAINTENANCE FEE PAYMENT**

Mining Claim Maintenance Fee Payment of \$155<sup>00</sup> per claim or site is due on or before September 1, 2018 in lieu of Assessment work for the upcoming assessment year beginning September 1st of the year noted above.

BUREAU OF LAND MANAGEMENT  
ARIZONA STATE OFFICE  
1 NORTH CENTRAL AVE, Suite 800  
PHOENIX, ARIZONA 85004  
Phone: 602-417-9200  
Fax: 602-417-9556

FOR BLM USE ONLY	
NO. OF CLAIMS: _____	X \$ _____ .00 = \$ _____
RECEIPT NO. _____	CHECK NO.: _____
INIT: _____	

61849  
109133  
356163

BLM SERIAL NUMBERS	NAME OF CLAIMS/SITES
--------------------	----------------------

1. AMC #'s: Please see attached, EXHIBIT "A"

43 CFR 3833.0-5(e) (August 30, 1994) requires that the names of all of the owners and their current addresses Shall be identified on all instruments required to be recorded or filed by the regulation, 43 CFR Subpart 3833.

NAME: Gerald J. Blech

ADDRESS: P.O. Box 233

CITY: Bayfield

STATE: COLORADO

ZIP: 81122

IS THIS A NEW ADDRESS  no

CLAIMANT'S NAME: Gerald J. Blech

ADDRESS: P.O. Box 233

CITY: Bayfield STATE: Colorado ZIP: 81122

PHONE: 1-970-749-2181

CHECK HERE IF THIS IS A CHANGE OF ADDRESS

Signature: [Handwritten Signature]

To record with the County, one claimant or an Agent must sign.

NO. OF CLAIMS	<u>10</u>
AMOUNT	<u>\$6200.</u>
RECEIPT NO.	<u>4251514</u>
INIT.	<u>[Handwritten Initials]</u>

**\*\* BLM-ASO\*\***

CHECK \$6000  
+ CC 200

RECEIVED
BLM AZ STATE OFFICE
2018 AUG 31 A 11:06
PHOENIX, ARIZONA
BLM DATE STAMP

FOR BLM USE ONLY	
DATE ENTERED INTO COMPUTER: _____	
INITIALS: _____	VERIFIED: _____

**ENTERED**  
SEP 04 2018  
BY: BAM

**EXHIBIT "A"**

08/31/2018		Taurus Mining		Gila County Records		BLM Serial#
Claim Name	Sec/Rgn/Twn			Docket	Pages	AMC No.
Taurus #1	31 10E 10N			898	397-398	325969 7
" #2	" " "			"	399-400	325970
" #3	" " "			"	401-402	325971
" #4	" " "			"	403-404	325972 J
" #6	" " "			822	99-100	311032
" #7	" " "			Fee #	93-640840	328270 ←
" #22	" " "			" #	93-640844	328274 7
" #23	36 9E 10N			" #	93-640845	328275
" #25	6 10E 9N			" #	93-640846	328276 J
" #26	31 10E 10N			Docket # 822	115-116	311040 7
" #27	" " "			" "	117-118	311041 7
" #28	" " "			Fee #	93-640847	328277 7
" #29	" " "			" #	93-640848	328278 7
" #51	6 10E 9N			" #	93-640853	328283 7
" #52	" " "			" #	93-640854	328284
" #53	" " "			" #	93-640855	328285
" #54	" " "			" #	93-640856	328286
" #55	" " "			" #	93-640857	328287
" #56	" " "			" #	93-640858	328288
" #57	" " "			" #	93-640859	328289 J
" #58	" " "			Docket # 822	145-146	311055 7
" #59	" " "			" "	147-148	311056
" #60	" " "			" "	149-150	311057
" #61	" " "			" "	151-152	311058
" #62	" " "			" "	153-154	311059
" #63	7 10E 9N			" "	155-156	311060
" #64	" " "			" "	157-158	311061
" #65	" " "			" "	159-160	311062
" #66	" " "			" "	161-162	311063
" #67	" " "			" "	163-164	311064 J
" #68	6 10E 9N			Fee #	93-640860	328290 7
" #69	" " "			" #	93-640861	328291 J
" #70	" " "			" #	93-640862	328292 J
4-J	5 10E 9N			Docket # 481	946-947	61850 -
Surprise #1	5 10E 9N			Fee #	93-640837	328267 -
" #2	5 10E 9N			Docket # 507	668-669	109134 -
" #3	5 10E 9N			Fee #	93-640838	328268 7
" #4	5/8 10E 9N			Fee #	93-640839	328269 J
" #5	5/8 10E 9N			Docket # 507	674-675	109137 -
Good Life	29 10E 10N			Docket #	2002-006827	356163 -

Gerald J. Blech  
P.O. Box 233  
Bayfield, Colorado 81122  
Res#

*JB*

40 Claims in Total.

PHOENIX, ARIZONA

2018 AUG 31 A 11:06

RECEIVED  
BLM AZ STATE OFFICE

**United States Department of the Interior**  
**Bureau of Land Management**  
 DIV OF LANDS, MINRLS & ENERGY  
 ONE N CENTRAL AVE  
 PHOENIX, AZ 85004 -4427  
 Phone: 602-417-9200

Receipt

No: 4251514

<b>Transaction #:</b> 4367023	
<b>Date of Transaction:</b> 08/31/2018	
CUSTOMER:	
GERALD J BLECH PO BOX 233 BAYFIELD,CO 81122-0233 US	

LINE #	QTY	DESCRIPTION	REMARKS	UNIT PRICE	TOTAL
1	1.00	LOCATABLE MINERALS / MINING CLAIMS- NOT NEW-UNADJUD,ONE AUTH NO. ONLY / MINING CLAIM MONEY RECEIVED CASES: AMC325969/\$6200.00	2019 MAINT (40)	- n/a -	6200.00
<b>TOTAL:</b>					<b>\$6,200.00</b>

PAYMENT INFORMATION			
NOTE: Items will appear on credit card statement as "Bureau of Land Mgmt CO".			
1	AMOUNT:	200.00	POSTMARKED: N/A
	TYPE:	CREDIT CARD	RECEIVED: 08/31/2018
	NAME:	BLECH, GERALD J PO BOX 233 BAYFIELD CO 81122-0233 US	
	CARD NO:	XXXXXXXXXXXX3215	AUTH CODE: 031745
	NAME ON CARD:	GERALD J BLECH	
	SIGNATURE:		
	2	AMOUNT:	6000.00
TYPE:	CHECK	RECEIVED:	08/31/2018
CHECK NO:	092738		
NAME:	BLECH, GERALD J PO BOX 233 BAYFIELD CO 81122-0233 US		

REMARKS
---------



**DEPARTMENT OF THE INTERIOR  
BUREAU OF LAND MANAGEMENT  
MINING CLAIMS**

**MC Maintenance Fees Paid Through the BLM Pay Portal**

**CBS Receipt: 3968350**

Printed For Lead File # AMC311027

Agency Tracking ID: 1504193410

Assessment Year: 2018

Number of BLM Serial Nr: 40

Paid On: 08/31/2017

Total Amount Paid: \$6,200.00

Claim Name	BLM Serial No	Lead File No	Amount Paid
SURPRISE #2	AMC109134	AMC109133	\$155.00
SURPRISE #5	AMC109137	AMC109133	\$155.00
TAURUS #6	AMC311032	AMC311027	\$155.00
TAURUS #26	AMC311040	AMC311027	\$155.00
TAURUS #27	AMC311041	AMC311027	\$155.00
TAURUS #58	AMC311055	AMC311027	\$155.00
TAURUS #59	AMC311056	AMC311027	\$155.00
TAURUS #60	AMC311057	AMC311027	\$155.00
TAURUS #61	AMC311058	AMC311027	\$155.00
TAURUS #62	AMC311059	AMC311027	\$155.00
TAURUS #63	AMC311060	AMC311027	\$155.00
TAURUS #64	AMC311061	AMC311027	\$155.00
TAURUS #65	AMC311062	AMC311027	\$155.00
TAURUS #66	AMC311063	AMC311027	\$155.00
TAURUS #67	AMC311064	AMC311027	\$155.00
TAURUS #1	AMC325969	AMC325969	\$155.00
TAURUS #2	AMC325970	AMC325969	\$155.00
TAURUS #3	AMC325971	AMC325969	\$155.00
TAURUS #4	AMC325972	AMC325969	\$155.00
SURPRISE #1	AMC328267	AMC328267	\$155.00
SURPRISE #3	AMC328268	AMC328267	\$155.00
SURPRISE #4	AMC328269	AMC328267	\$155.00
TAURUS #7	AMC328270	AMC328267	\$155.00
TAURUS #22	AMC328274	AMC328267	\$155.00
TAURUS #23	AMC328275	AMC328267	\$155.00
TAURUS #25	AMC328276	AMC328267	\$155.00
TAURUS #28	AMC328277	AMC328267	\$155.00
TAURUS #29	AMC328278	AMC328267	\$155.00
TAURUS #51	AMC328283	AMC328267	\$155.00
TAURUS #52	AMC328284	AMC328267	\$155.00
TAURUS #53	AMC328285	AMC328267	\$155.00
TAURUS #54	AMC328286	AMC328267	\$155.00
TAURUS #55	AMC328287	AMC328267	\$155.00
TAURUS #56	AMC328288	AMC328267	\$155.00
TAURUS #57	AMC328289	AMC328267	\$155.00
TAURUS #68	AMC328290	AMC328267	\$155.00

**NO WARRANTY IS MADE BY BLM FOR USE OF THE DATA FOR PURPOSES NOT INTENDED BY BLM**

Run Date: 09/05/17

Run Time: 02:33 PM

**DEPARTMENT OF THE INTERIOR  
BUREAU OF LAND MANAGEMENT  
MINING CLAIMS**

**MC Maintenance Fees Paid Through the BLM Pay Portal**

**CBS Receipt: 3968350**

Printed For Lead File # AMC311027

Agency Tracking ID: 1504193410

Assessment Year: 2018

Number of BLM Serial Nr: 40

Paid On: 08/31/2017

Total Amount Paid: \$6,200.00

Claim Name	BLM Serial No	Lead File No	Amount Paid
TAURUS #69	AMC328291	AMC328267	\$155.00
TAURUS #70	AMC328292	AMC328267	\$155.00
GOOD LIFE	AMC356163	AMC356163	\$155.00
4-J	AMC61850	AMC61849	\$155.00

**United States Department of the Interior**  
**Bureau of Land Management**  
 BUSINESS & SUPPORT SVCS DIV  
 ONE N CENTRAL AVE SUITE 800  
 PHOENIX, AZ 85004 -4427  
 Phone: 602-417-9200

Receipt

No: 3968350

5

<b>Transaction #:</b> 4078247	
<b>Date of Transaction:</b> 08/31/2017	
<b>CUSTOMER:</b>	
STEPHEN F HIBBITTS 675 E CARLA VISTA CHANDLER, AZ 85225 US	

LINE #	QTY	DESCRIPTION	REMARKS	UNIT PRICE	TOTAL
1	1.00	LOCATABLE MINERALS / MINING CLAIMS- NOT NEW-UNADJUD, ONE AUTH NO. ONLY / MINING CLAIM MONEY RECEIVED <b>CASES: AMC325969/\$6200.00</b>		- n/a -	6200.00
<b>TOTAL:</b>					<b>\$6,200.00</b>

PAYMENT INFORMATION			
NOTE: Items will appear on credit card statement as "BLM O Mining Claim".			
1	AMOUNT:	6200.00	POSTMARKED: N/A
	TYPE:	CREDIT CARD	RECEIVED: 08/31/2017
	NAME:	STEPHEN F HIBBITTS 675 E CARLA VISTA CHANDLER AZ 85225 US	
	CARD NO:	XXXXXXXXXXXX9370	AUTH CODE: 183441
	NAME ON CARD:	STEPHEN F HIBBITTS	
	EXPIRES:	10/2019	
	SIGNATURE:		

REMARKS

This receipt was generated by the automated BLM Collections and Billing System and is a paper representation of a portion of the official electronic record contained therein.

**MAINTENANCE FEE PAYMENT**

Amc 01850  
Amc 109133  
Amc 311027  
Amc 325969  
Amc 328267  
Amc 356163

Mining Claim Maintenance Fee Payment of \$55,000 per claim or site is due on or before September 01, 2016 in lieu of Assessment work for the upcoming assessment year beginning September 1st of the year noted above.

BUREAU OF LAND MANAGEMENT  
ARIZONA STATE OFFICE  
1 NORTH CENTRAL AVENUE  
PHOENIX, ARIZONA 85004  
602-417-9200  
www.az.blm.gov

FOR BLM USE ONLY	
NO. OF CLAIMS: <u>40</u>	X \$ = \$ <u>6200.00</u>
RECEIPT NO. <u>3642579</u>	CHECK NO.: <u>201189248</u>
INIT: <u>DER</u>	

BLM SERIAL NUMBERS

NAME OF CLAIMS/SITES

1. AMC # Please see attached Exhibit "A"

AC 782 (2017)  
ENTERED AUG 29 2016  
PB

43 CFR 3833.0-5(e) (August 30, 1994) requires that the names of all of the owners and their current addresses shall be identified on all instruments required to be recorded or filed by the regulation, 43 CFR Subpart 3833.

NAME: Gerald J. Blech

ADDRESS: P.O. BOX 233

CITY: Bayfield STATE: Colorado ZIP: 81122

IS THIS A NEW ADDRESS?  No

CLAIMANT'S NAME: Gerald J. Blech

ADDRESS: P.O Box 233

CITY: Bayfield STATE: Colorado ZIP: 81122

PHONE: 1-970-749-2181

FAX: \_\_\_\_\_

CHECK HERE IF THIS IS A CHANGE OF ADDRESS

Signature: 

To record with the County, one claimant or an Agent must sign.

RECEIVED
BLM AZ STATE OFFICE
2016 AUG 26 A 11:26
PHOENIX, ARIZONA
BLM DATA STAMP

FOR BLM USE ONLY	
DATE ENTERED INTO COMPUTER: <u>8/24/16</u>	
INITIALS: _____	VERIFIED: _____

**EXHIBIT "A"**

08/26/2016	Taurus Mining			Gila County Records		BLM Serial#
Claim Name	Sec/Rgn/Twn			Docket	Pages	AMC No.
Taurus #1	31	10E	10N	898	397-398	325969
" #2	"	"	"	"	399-400	325970
" #3	"	"	"	"	401-402	325971
" #4	"	"	"	"	403-404	325972
" #6	"	"	"	822	99-100	311032
" #7	"	"	"	Fee #	93-640840	328270
" #22	"	"	"	" #	93-640844	328274
" #23	36	9E	10N	" #	93-640845	328275
" #25	6	10E	9N	" #	93-640846	328276
" #26	31	10E	10N	Docket #	822 115-116	311040
" #27	"	"	"	"	" 117-118	311041
" #28	"	"	"	Fee #	93-640847	328277
" #29	"	"	"	" #	93-640848	328278
" #51	6	10E	9N	" #	93-640853	328283
" #52	"	"	"	" #	93-640854	328284
" #53	"	"	"	" #	93-640855	328285
" #54	"	"	"	" #	93-640856	328286
" #55	"	"	"	" #	93-640857	328287
" #56	"	"	"	" #	93-640858	328288
" #57	"	"	"	" #	93-640859	328289
" #58	"	"	"	Docket #	822 145-146	311055
" #59	"	"	"	"	" 147-148	311056
" #60	"	"	"	"	" 149-150	311057
" #61	"	"	"	"	" 151-152	311058
" #62	"	"	"	"	" 153-154	311059
" #63	7	10E	9N	"	" 155-156	311060
" #64	"	"	"	"	" 157-158	311061
" #65	"	"	"	"	" 159-160	311062
" #66	"	"	"	"	" 161-162	311063
" #67	"	"	"	"	" 163-164	311064
" #68	6	10E	9N	Fee #	93-640860	328290
" #69	"	"	"	" #	93-640861	328291
" #70	"	"	"	" #	93-640862	328292
<b>4-J</b>	5	10E	9N	Docket #	481 946-947	61850
<b>Surprise #1</b>	5	10E	9N	Fee #	93-640837	328267
" #2	5	10E	9N	Docket #	507 668-669	109134
" #3	5	10E	9N	Fee #	93-640838	328268
" #4	5/8	10E	9N	Fee #	93-640839	328269
" #5	5/8	10E	9N	Docket #	507 674-675	109137
<b>Good Life</b>	29	10E	10N	Docket #	2002-006827	356163

Gerald J. Blech  
P.O. Box 233  
Bayfield, Colorado 81122  
Res# 1-970-749-2181



40 Claims in Total.

RECEIVED  
BLM AZ STATE OFFICE  
2016 AUG 26 A 11: 26  
PHOENIX, ARIZONA

**United States Department of the Interior  
Bureau of Land Management  
DIV OF LANDS, MINRLS & ENERGY  
ONE N CENTRAL AVE  
PHOENIX, AZ 85004 -4427  
Phone: 602-417-9200**

Receipt

No: 3642579

<b>Transaction #:</b> 3746538	<i>ACT 782 (2017)</i> <b>ENTERED AUG 29 2016</b>
<b>Date of Transaction:</b> 08/26/2016	
<b>CUSTOMER:</b>	
GERALD J BLECH PO BOX 233 BAYFIELD, CO 81122-0233 US	

LINE #	QTY	DESCRIPTION	REMARKS	UNIT PRICE	TOTAL
1	1.00	LOCATABLE MINERALS / MINING CLAIMS- NOT NEW-UNADJUD, ONE AUTH NO. ONLY / MINING CLAIM MONEY RECEIVED CASES: AMC325969/\$6200.00	2017 MAINT/40	- n/a -	6200.00
<b>TOTAL:</b>					<b>\$6,200.00</b>

PAYMENT INFORMATION					
1	AMOUNT:	6200.00	POSTMARKED:	N/A	
	TYPE:	CHECK	RECEIVED:	08/26/2016	
	CHECK NO:	200189248			
	NAME:	BLECH, GERALD J PO BOX 233 BAYFIELD CO 81122-0233 US			

REMARKS

This receipt was generated by the automated BLM Collections and Billing System and is a paper representation of a portion of the official electronic record contained therein.

*Amc #s:*  
~~61850~~  
 109134; 109137  
 311032  
 311040 - 41  
 311055 - 64  
 325969 - 972  
 328267 - 270  
 328274 - 278  
 328283 - 292  
 356163

61849 325969  
109133 311027  
356163 328267

**MAINTENANCE FEE PAYMENT**

Mining Claim Maintenance Fee Payment of \$155,00 per claim or site is due on or before September 01, 2015 in lieu of Assessment work for the upcoming assessment year beginning September 1st of the year noted above.

BUREAU OF LAND MANAGEMENT  
ARIZONA STATE OFFICE  
1 NORTH CENTRAL AVENUE  
PHOENIX, ARIZONA 85004  
602-417-9200  
www.az.blm.gov

**FOR BLM USE ONLY**  
NO. OF CLAIMS: 40 X \$155 = \$ 6200.  
RECEIPT NO. 3362712 CHECK NO.: \_\_\_\_\_  
INIT: EBJ

BLM SERIAL NUMBERS NAME OF CLAIMS/SITES

1. AMC # Please see attached Exhibit "A"

43 CFR 3833.0-5(e) (August 30, 1994) requires that the names of all of the owners and their current addresses shall be identified on all instruments required to be recorded or filed by the regulation, 43 CFR Subpart 3833.

NAME: Gerald J. Blech ADDRESS: P.O. BOX 233

CITY: Bayfield STATE: Colorado ZIP: 81122 IS THIS A NEW ADDRESS?  No

CLAIMANT'S NAME: Gerald J. Blech


ADDRESS: P.O. Box 233

CITY: Bayfield STATE: Colorado ZIP: 81122

PHONE: 1-970-

FAX: \_\_\_\_\_

CHECK HERE IF THIS IS A CHANGE OF ADDRESS

Signature: 

To record with the County, one claimant or an Agent must sign.

RECEIVED  
BLM AZ STATE OFFICE  
2015 AUG 10 A 9:45  
PHOENIX, ARIZONA  
BLM DATE STAMP

AUG 13 2015  
BY: R. H. M.

**FOR BLM USE ONLY**  
DATE ENTERED INTO COMPUTER: \_\_\_\_\_  
INITIALS: \_\_\_\_\_ VERIFIED: \_\_\_\_\_

**EXHIBIT "A"**

08/10/2015		Taurus Mining			Gila County Records		BLM Serial#
Claim Name		Sec/Rgn/Twn			Docket	Pages	AMC No.
<b>Taurus</b>	#1	31	10E	10N	898	397-398	325969 J
"	#2	"	"	"	"	399-400	325970
"	#3	"	"	"	"	401-402	325971
"	#4	"	"	"	"	403-404	325972 J
"	#6	"	"	"	822	99-100	311032 →
"	#7	"	"	"	Fee #	93-640840	328270 →
"	#22	"	"	"	" #	93-640844	328274 J
"	#23	36	9E	10N	" #	93-640845	328275
"	#25	6	10E	9N	" #	93-640846	328276 J
"	#26	31	10E	10N	Docket #	822 115-116	311040 J
"	#27	"	"	"	"	117-118	311041 J
"	#28	"	"	"	Fee #	93-640847	328277 J
"	#29	"	"	"	" #	93-640848	328278 J
"	#51	6	10E	9N	" #	93-640853	328283 J
"	#52	"	"	"	" #	93-640854	328284
"	#53	"	"	"	" #	93-640855	328285
"	#54	"	"	"	" #	93-640856	328286
"	#55	"	"	"	" #	93-640857	328287
"	#56	"	"	"	" #	93-640858	328288
"	#57	"	"	"	" #	93-640859	328289 J
"	#58	"	"	"	Docket #	822 145-146	311055 J
"	#59	"	"	"	"	147-148	311056
"	#60	"	"	"	"	149-150	311057
"	#61	"	"	"	"	151-152	311058
"	#62	"	"	"	"	153-154	311059
"	#63	7	10E	9N	"	155-156	311060
"	#64	"	"	"	"	157-158	311061
"	#65	"	"	"	"	159-160	311062
"	#66	"	"	"	"	161-162	311063
"	#67	"	"	"	"	163-164	311064 J
"	#68	6	10E	9N	Fee #	93-640860	328290 J
"	#69	"	"	"	" #	93-640861	328291
"	#70	"	"	"	" #	93-640862	328292 J
<b>4-J</b>		5	10E	9N	Docket #	481 946-947	61850 →
<b>Surprise</b>	#1	5	10E	9N	Fee #	93-640837	328267 →
"	#2	5	10E	9N	Docket #	507 668-669	109134 →
"	#3	5	10E	9N	Fee #	93-640838	328268 J
"	#4	5/8	10E	9N	Fee #	93-640839	328269 J
"	#5	5/8	10E	9N	Docket #	507 674-675	109137 →
<b>Good Life</b>		29	10E	10N	Docket #	2002-006827	356163 →

Gerald J. Blech  
P.O. Box 233  
Bayfield, Colorado 81122  
Res# 1-970-

**40 Claims in Total.**



RECEIVED  
MIAZ STATE OFFICE  
PHOENIX, ARIZONA  
2015 AUG 10 A 9:45



**United States Department of the Interior  
Bureau of Land Management  
LANDS/RECREATION & PLANNING  
ONE N CENTRAL AVE  
PHOENIX, AZ 85004 -2203  
Phone: 602-417-9200**

Receipt

No: 3362712


<b>Transaction #:</b> 3460715	
<b>Date of Transaction:</b> 08/10/2015	
<b>CUSTOMER:</b>	
GERALD J BLECH PO BOX 233 BAYFIELD, CO 81122-0233 US	

LINE #	QTY	DESCRIPTION	REMARKS	UNIT PRICE	TOTAL
1	1.00	LOCATABLE MINERALS / MINING CLAIMS- NOT NEW-UNADJUD, ONE AUTH NO. ONLY / MINING CLAIM MONEY RECEIVED CASES: AMC325969/\$6200.00	2016 MAINT (40)	- n/a -	6200.00
<b>TOTAL:</b>					<b>\$6,200.00</b>

PAYMENT INFORMATION			
1	AMOUNT:	6200.00	POSTMARKED: N/A
	TYPE:	CASH	RECEIVED: 08/10/2015
	NAME:	BLECH, GERALD J PO BOX 233 BAYFIELD CO 81122-0233 US	

<b>REMARKS</b>

This receipt was generated by the automated BLM Collections and Billing System and is a paper representation of a portion of the official electronic record contained therein.



109133  
311027  
325969  
328267  
356163

**MAINTENANCE FEE PAYMENT**

Mining Claim Maintenance Fee Payment of \$ 155.00 per claim or site is due on or before September 1, 2014 in lieu of Assessment work for the upcoming assessment year beginning September 1st of the year noted above.

BUREAU OF LAND MANAGEMENT  
ARIZONA STATE OFFICE  
1 NORTH CENTRAL AVE, Suite 800  
PHOENIX, ARIZONA 85004  
Phone: 602-417-9200  
Fax: 602-417-9556

FOR BLM USE ONLY	
NO. OF CLAIMS: <u>40</u>	X \$ <u>155</u> = \$ <u>6200</u>
RECEIPT NO. <u>3114371</u>	CHECK NO.: <u>CASH</u>
INIT: <u>SG</u>	

61849

BLM SERIAL  
NUMBERS

NAME OF CLAIMS/SITES

1. AMC #'s: Please see attached, EXHIBIT "A"

43 CFR 3833.0-5(e) (August 30, 1994) requires that the names of all of the owners and their current addresses Shall be identified on all instruments required to be recorded or filed by the regulation, 43 CFR Subpart 3833.

NAME: Gerald J. Blech

ADDRESS: P.O. Box 233

CITY: Bayfield

STATE: COLORADO

ZIP: 81122

IS THIS A NEW ADDRESS  no

CLAIMANT'S NAME: Gerald J. Blech

ADDRESS: P.O. Box 233

CITY: Bayfield

STATE: Colorado

ZIP: 81122

PHONE: 1-970-749-2181

CHECK HERE IF THIS IS A CHANGE OF ADDRESS

Signature: *Gerald J. Blech*

To record with the County, one claimant or an Agent must sign.

RECEIVED AZ STATE OFFICE PHOENIX, ARIZONA 2014 AUG 27 P 1:29 BLM DATE STAMP
---

FOR BLM USE ONLY	
DATE ENTERED INTO COMPUTER: _____	
INITIALS: _____	VERIFIED: _____

ENTERED  
AUG 29 2014  
BY: AT

**EXHIBIT "A"**

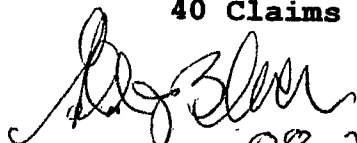
08/27/2014		Taurus Mining			Gila County Records		BLM Serial#
Claim Name		Sec/Rgn/Twn			Docket	Pages	AMC No.
Taurus	#1	31	10E	10N	898	397-398	325969
"	#2	"	"	"	"	399-400	325970
"	#3	"	"	"	"	401-402	325971
"	#4	"	"	"	"	403-404	325972
"	#6	"	"	"	822	99-100	311032
"	#7	"	"	"	Fee #	93-640840	328270
"	#22	"	"	"	" #	93-640844	328274
"	#23	36	9E	10N	" #	93-640845	328275
"	#25	6	10E	9N	" #	93-640846	328276
"	#26	31	10E	10N	Docket #	822 115-116	311040
"	#27	"	"	"	"	117-118	311041
"	#28	"	"	"	Fee #	93-640847	328277
"	#29	"	"	"	" #	93-640848	328278
"	#51	6	10E	9N	" #	93-640853	328283
"	#52	"	"	"	" #	93-640854	328284
"	#53	"	"	"	" #	93-640855	328285
"	#54	"	"	"	" #	93-640856	328286
"	#55	"	"	"	" #	93-640857	328287
"	#56	"	"	"	" #	93-640858	328288
"	#57	"	"	"	" #	93-640859	328289
"	#60	"	"	"	Docket #	822 145-146	311055
"	#61	"	"	"	"	147-148	311056
"	#62	"	"	"	"	149-150	311057
"	#63	"	"	"	"	151-152	311058
"	#64	"	"	"	"	153-154	311059
"	#65	"	"	"	"	155-156	311060
"	#66	"	"	"	"	157-158	311061
"	#67	"	"	"	"	159-160	311062
"	#68	"	"	"	"	161-162	311063
"	#69	"	"	"	"	163-164	311064
"	#70	6	10E	9N	Fee #	93-640860	328290
"	"	"	"	"	" #	93-640861	328291
"	"	"	"	"	" #	93-640862	328292
<b>4-J</b>		5	10E	9N	Docket #	481 946-947	61850
<b>Surprise</b>	#1	5	10E	9N	Fee #	93-640837	328267
"	#2	5	10E	9N	Docket #	507 668-669	109134
"	#3	5	10E	9N	Fee #	93-640838	328268
"	#4	5/8	10E	9N	Fee #	93-640839	328269
"	#5	5/8	10E	9N	Docket #	507 674-675	109137
<b>Good Life</b>		29	10E	10N	Docket #	2002-006827	356163

RECEIVED  
 27-SEP-2014  
 2:29 PM  
 LAND SURVEY OFFICE

AUG 27 2014  
 PHOENIX, ARIZONA

Gerald J. Blech  
 P.O. Box 233  
 Bayfield, Colorado 81122  
 Res# 970-749-2181

**40 Claims in Total.**


 "SOLE CROWER"  
 08-27-2014

40/50

**United States Department of the Interior**
**Bureau of Land Management**

LANDS/RECREATION &amp; PLANNING

ONE N CENTRAL AVE

PHOENIX, AZ 85004 -2203

Phone: 602-417-9200

Receipt

No:

3114371

<b>Transaction #:</b> 3206104	
<b>Date of Transaction:</b> 08/27/2014	
<b>CUSTOMER:</b>	
GERALD J BLECH PO BOX 233 BAYFIELD, CO 81122-0233 US	

LINE #	QTY	DESCRIPTION	REMARKS	UNIT PRICE	TOTAL
1	1.00	LOCATABLE MINERALS / MINING CLAIMS- NOT NEW-UNADJUD, ONE AUTH NO. ONLY / MINING CLAIM MONEY RECEIVED CASES: AMC325969/\$6200.00	MAINT (40) 2015	- n/a -	6200.00
<b>TOTAL:</b>					<b>\$6,200.00</b>

PAYMENT INFORMATION			
1	AMOUNT:	6200.00	POSTMARKED: N/A
	TYPE:	CASH	RECEIVED: 08/27/2014
	NAME:	BLECH, GERALD J PO BOX 233 BAYFIELD CO 81122-0233 US	

REMARKS

This receipt was generated by the automated BLM Collections and Billing System and is a paper representation of a portion of the official electronic record contained therein.

AMC 311027  
 AMC 325969  
 AMC 328267  
 AMC 61849  
 AMC 109133  
 AMC 356143

**MAINTENANCE FEE PAYMENT**

Mining Claim Maintenance Fee Payment of \$140 per claim or site is due on or before September 1, 2013 in lieu of assessment work for the upcoming assessment year beginning September 1, of the year noted above.

BUREAU OF LAND MANAGEMENT  
 ARIZONA STATE OFFICE  
 1 NORTH CENTRAL AVE, Suite 800  
 PHOENIX, ARIZONA 85004  
 Phone: 602-417-9200  
 Fax: 602-417-9556

FOR BLM USE ONLY	
NO. OF CLAIMS: <u>40</u>	X \$140 = \$ <u>5600</u>
RECEIPT NO. _____	CHECK NO.: <u>per L.H.</u>
INIT: _____	<u># 2861474</u>

BLM SERIAL NUMBERS                                  NAME OF CLAIMS/SITES

1. AMC #'s Please see attached, EXHIBIT "A"

43 CFR 3833.0-5(e) (August 30, 1994) requires that the names of all of the owners and their current addresses shall be identified on all instruments required to be recorded or filed by the regulation, 43 CFR Subpart 3833.

NAME: Gerald J. Blech                                  ADDRESS: P.O. Box 233  
 CITY: Bayfield                                  STATE: COLORADO                                  ZIP: 81122                                  IS THIS A NEW ADDRESS

CLAIMANT'S NAME: Gerald J. Blech  
 ADDRESS: P.O. Box 233  
 CITY: Bayfield                                  STATE: Colorado                                  ZIP: 81122  
 PHONE: 1-970-385-8962  
 FAX: 1-970-259-1609

RECEIVED  
 BLM AZ STATE OFFICE  
 2013 AUG 21 A 11:48  
 PHOENIX, ARIZONA  
 BLM DATE STAMP

CHECK HERE IF THIS IS A CHANGE OF ADDRESS

Signature: *Gerald J. Blech*

To record with the County, one claimant or an Agent must sign.

**ENTERED**  
 AUG 26 2013  
 BY: TS

FOR BLM USE ONLY	
DATE ENTERED INTO COMPUTER: _____	
INITIALS: _____	VERIFIED: _____

**EXHIBIT "A"**

08/31/2013		Taurus Mining		Gila County Records		BLM Serial#
Claim Name	Sec/Rgn/Twn			Docket	Pages	AMC No.
Taurus #1	31 10E 10N			898	397-398	325969
" #2	" " "			"	399-400	325970
" #3	" " "			"	401-402	325971
" #4	" " "			"	403-404	325972
" #6	" " "			822	99-100	311032
" #7	" " "			Fee #	93-640840	328270
" #22	" " "			" #	93-640844	328274
" #23	36 9E 10N			" #	93-640845	328275
" #25	6 10E 9N			" #	93-640846	328276
" #26	31 10E 10N			Docket #	822 115-116	311040
" #27	" " "			"	" 117-118	311041
" #28	" " "			Fee #	93-640847	328277
" #29	" " "			" #	93-640848	328278
" #51	6 10E 9N			" #	93-640853	328283
" #52	" " "			" #	93-640854	328284
" #53	" " "			" #	93-640855	328285
" #54	" " "			" #	93-640856	328286
" #55	" " "			" #	93-640857	328287
" #56	" " "			" #	93-640858	328288
" #57	" " "			" #	93-640859	328289
" #58	" " "			Docket #	822 145-146	311055
" #59	" " "			"	" 147-148	311056
" #60	" " "			"	" 149-150	311057
" #61	" " "			"	" 151-152	311058
" #62	" " "			"	" 153-154	311059
" #63	7 10E 9N			"	" 155-156	311060
" #64	" " "			"	" 157-158	311061
" #65	" " "			"	" 159-160	311062
" #66	" " "			"	" 161-162	311063
" #67	" " "			"	" 163-164	311064
" #68	6 10E 9N			Fee #	93-640860	328290
" #69	" " "			" #	93-640861	328291
" #70	" " "			" #	93-640862	328292
4-J	5 10E 9N			Docket #	481 946-947	61850
Surprise #1	5 10E 9N			Fee #	93-640837	328267
" #2	5 10E 9N			Docket #	507 668-669	109134
" #3	5 10E 9N			Fee #	93-640838	328269
" #4	5/8 10E 9N			Fee #	93-640839	328269
" #5	5/8 10E 9N			Docket #	507 674-675	109137
Good Life	29 10E 10N			Docket #	2002-006827	356163

PHOENIX, ARIZONA


2013 AUG 21 AM 11:50

BLM FIELD OFFICE

Gerald J. Blech  
P.O. Box 233  
Bayfield, Colorado 81122  
Res# 1-970-385-8962

40 Claims in Total.

Fax# 1-970-259-1609



United States Department of the Interior  
 Bureau of Land Management  
 LANDS/RECREATION & PLANNING  
 ONE N CENTRAL AVE  
 PHOENIX, AZ 85004 -2203  
 Phone: 602-417-9200

Receipt

No: 2861474

<b>Transaction #:</b> 2947348	
<b>Date of Transaction:</b> 08/21/2013	
<b>CUSTOMER:</b>	
GERALD J BLECH PO BOX 233 BAYFIELD, CO 81122-0233 US	

LINE #	QTY	DESCRIPTION	REMARKS	UNIT PRICE	TOTAL
1	1.00	LOCATABLE MINERALS / MINING CLAIMS-NOT NEW-UNADJUD, ONE AUTH NO. ONLY / MINING CLAIM MONEY RECEIVED <b>CASES: AMC325969/\$5600.00</b>	MAINT 2014/40	- n/a -	5600.00
<b>TOTAL:</b>					<b>\$5,600.00</b>

PAYMENT INFORMATION			
NOTE: Items will appear on credit card statement as "Bureau of Land Mgmt CO".			
1	AMOUNT:	5600.00	POSTMARKED: N/A
	TYPE:	CREDIT CARD	RECEIVED: 08/21/2013
	NAME:	BLECH, GERALD J PO BOX 233 BAYFIELD CO 81122-0233 US	
	CARD NO:	XXXXXXXXXXXX3859	AUTH CODE: 121760
	NAME ON CARD:	ERICA EASTON	
	EXPIRES:	08/2016	
	SIGNATURE:		

REMARKS

This receipt was generated by the automated BLM Collections and Billing System and is a paper representation of a portion of the official electronic record contained therein.

AMC 325969  
311027  
328267  
61849

**MAINTENANCE FEE PAYMENT**

Mining Claim Maintenance Fee Payment of \$140.00 per claim or site is due on or before September 1, 2012 in lieu of Assessment work for the upcoming assessment year beginning September 1st of the year noted above.

BUREAU OF LAND MANAGEMENT  
ARIZONA STATE OFFICE  
1 NORTH CENTRAL AVE, Suite 800  
PHOENIX, ARIZONA 85004  
Phone: 602-417-9200  
Fax: 602-417-9556

FOR BLM USE ONLY	
NO. OF CLAIMS: <u>40</u>	X \$140.00 = \$ <u>5,600</u>
RECEIPT NO. <u>2637155</u>	CHECK NO.: <u>5182</u>
INIT: <u>AMC</u>	

AMC109133  
356163

BLM SERIAL  
NUMBERS

NAME OF CLAIMS/SITES

1. AMC #'s: Please see attached, EXHIBIT "A"

43 CFR 3833.0-5(e) (August 30, 1994) requires that the names of all of the owners and their current addresses Shall be identified on all instruments required to be recorded or filed by the regulation, 43 CFR Subpart 3833.

NAME: Gerald J. Blech

ADDRESS: P.O. Box 233

CITY: Bayfield

STATE: COLORADO

ZIP: 81122

IS THIS A NEW ADDRESS

CLAIMANT'S NAME: Gerald J. Blech

ADDRESS: P.O. Box 233

CITY: Bayfield

STATE: Colorado

ZIP: 81122

PHONE: 1-970-385-8962

FAX: 1-970-259-1609

CHECK HERE IF THIS IS A CHANGE OF ADDRESS

Signature: *G. Blech*

To record with the County, one claimant or an Agent must sign.

RECEIVED  
 BLM  
 AZ STATE OFFICE  
 2012 AUG 22 A 11: 23  
 PHOENIX, ARIZONA  
 BLM DATE STAMP

FOR BLM USE ONLY	
DATE ENTERED INTO COMPUTER: _____	
INITIALS: _____	VERIFIED: _____

ENTERED INTO COMPUTER  
9/5/12 AT



**EXHIBIT "A"**

08/31/2012		Taurus Mining			Gila County Records		BLM Serial#
Claim Name		Sec/Rgn/Twn			Docket	Pages	AMC No.
Taurus	#1	31	10E	10N	898	397-398	
"	#2	"	"	"	"	399-400	325969
"	#3	"	"	"	"	401-402	325970
"	#4	"	"	"	"	403-404	325971
"	#6	"	"	"	822	99-100	325972
"	#7	"	"	"	"	"	311032
"	#22	"	"	"	Fee #	93-640840	328270
"	#23	36	9E	10N	" #	93-640844	328274
"	#25	6	10E	9N	" #	93-640845	328275
"	#26	31	10E	10N	" #	93-640846	328276
"	#27	"	"	"	Docket #	822 115-116	311040
"	#28	"	"	"	"	117-118	311041
"	#29	"	"	"	Fee #	93-640847	328277
"	#51	6	10E	9N	" #	93-640848	328278
"	#52	"	"	"	" #	93-640853	328283
"	#53	"	"	"	" #	93-640854	328284
"	#54	"	"	"	" #	93-640855	328285
"	#55	"	"	"	" #	93-640856	328286
"	#56	"	"	"	" #	93-640857	328287
"	#57	"	"	"	" #	93-640858	328288
"	#58	"	"	"	" #	93-640859	328289
"	#59	"	"	"	Docket #	822 145-146	311055
"	#60	"	"	"	"	147-148	311056
"	#61	"	"	"	"	149-150	311057
"	#62	"	"	"	"	151-152	311058
"	#63	7	10E	9N	"	153-154	311059
"	#64	"	"	"	"	155-156	311060
"	#65	"	"	"	"	157-158	311061
"	#66	"	"	"	"	159-160	311062
"	#67	"	"	"	"	161-162	311063
"	#68	6	10E	9N	"	163-164	311064
"	#69	"	"	"	Fee #	93-640860	328290
"	#70	"	"	"	" #	93-640861	328291
					" #	93-640862	328292
4-J		5	10E	9N	Docket #	481 946-947	61850
Surprise	#1	5	10E	9N	Fee #	93-640837	328267
"	#2	5	10E	9N	Docket #	507 668-669	109134
"	#3	5	10E	9N	Fee #	93-640838	328268
"	#4	5/8	10E	9N	Fee #	93-640839	328269
"	#5	5/8	10E	9N	Docket #	507 674-675	109137
Good Life		29	10E	10N	Docket #	2002-006827	3563

Gerald J. Blech  
P.O. Box 233  
Bayfield, Colorado 81122  
Res# 1-970-385-8962 Fax# 1-970-259-1609

40 Claims in Total.

RECEIVED  
BLM AZ STATE OFFICE  
PHOENIX, ARIZONA  
AUG 22 A 11:23

United States Department of the Interior  
 Bureau of Land Management  
 LANDS/RECREATION & PLANNING  
 ONE N CENTRAL AVE  
 PHOENIX, AZ 85004 -2203  
 Phone: 602-417-9200

Receipt

No:

2637155

Transaction #: 2717756  
 Date of Transaction: 08/22/2012

**ENTERED INTO COMPUTER**

CUSTOMER:

IDA CAPERTON  
 842 W 10TH AVE  
 APACHE JUNCTION, AZ 85120-7020 US

LINE #	QTY	DESCRIPTION	REMARKS	UNIT PRICE	TOTAL
1	1.00	LOCATABLE MINERALS / MINING CLAIMS-NOT NEW-UNADJUD, ONE AUTH NO. ONLY / MINING CLAIM MONEY RECEIVED CASES: AMC325969/\$5600.00	MAINT 2013/40	- n/a -	5600.00
<b>TOTAL:</b>					<b>\$5,600.00</b>

PAYMENT INFORMATION

1	AMOUNT:	5600.00	POSTMARKED:	N/A
	TYPE:	CHECK	RECEIVED:	08/22/2012
	CHECK NO:	5182		
	NAME:	CAPERTON, IDA 842 W 10TH AVE APACHE JUNCTION AZ 85120-7020 US		

REMARKS

This receipt was generated by the automated BLM Collections and Billing System and is a paper representation of a portion of the official electronic record contained therein. Lead Amc # 5 (PB)

Amc 325969  
 311027  
 328267  
 61849  
 109133  
 356163

AMC 325969  
311027  
328267  
109133  
61849  
356163

**MAINTENANCE FEE PAYMENT**

Mining Claim Maintenance Fee Payment of \$140 per claim or site is due on or before September 1, 2011 in lieu of assessment work for the upcoming assessment year beginning September 1 of the year noted above.

BUREAU OF LAND MANAGEMENT  
ARIZONA STATE OFFICE  
1 NORTH CENTRAL AVE, Suite 800  
PHOENIX, ARIZONA 85004  
Phone: 602-417-9200  
Fax: 602-417-9556

<b>FOR BLM USE ONLY</b>	
NO. OF CLAIMS: <u>40</u>	X \$140 = \$ <u>5600.00</u>
RECEIPT NO. <u>2418672</u>	CHECK NO.: <u>CC</u>
INITIALS <u>GB</u>	

BLM SERIAL NUMBERS

NAME OF CLAIMS/SITES

**ENTERED INTO COMPUTER**  
AUG 30 2011

1. AMC #'s Please see attached, EXHIBIT "A"

43 CFR 3833.0-5(e) (August 30, 1994) requires that the names of all of the owners and their current addresses shall be identified on all instruments required to be recorded or filed by the regulation, 43 CFR Subpart 3833.

NAME: Gerald J. Blech

ADDRESS: P.O. Box 233

CITY: Bayfield

STATE: COLORADO

ZIP: 81122

IS THIS A NEW ADDRESS  **no**

CLAIMANT'S NAME: Gerald J. Blech

ADDRESS: P.O. Box 233

CITY: Bayfield

STATE: Colorado

ZIP: 81122

PHONE: 1-970-385-8962

FAX: 1-970-259-1609

RECEIVED  
BLM STATE OFFICE  
2011 AUG 29 P 2:03  
PHOENIX, ARIZONA

**BLM DATE STAMP**

CHECK HERE IF THIS IS A CHANGE OF ADDRESS

Signature: *Gerald J. Blech*

To record with the County, one claimant or an Agent must sign.

<b>FOR BLM USE ONLY</b>	
DATE ENTERED INTO COMPUTER: _____	
INITIALS: _____	VERIFIED: _____

**United States Department of the Interior  
Bureau of Land Management  
LANDS/RECREATION & PLANNING  
ONE N CENTRAL AVE  
PHOENIX, AZ 85004 -2203  
Phone: 602-417-9200**

Receipt

No: 2418672

<b>Transaction #:</b> 2494083	
<b>Date of Transaction:</b> 08/29/2011	
CUSTOMER:	
GERALD J BLECH PO BOX 233 BAYFIELD, CO 81122-0233 US	<b>ENTERED INTO COMPUTER</b> AUG 30 2011

LINE #	QTY	DESCRIPTION	REMARKS	UNIT PRICE	TOTAL
1	1.00	LOCATABLE MINERALS / MINING CLAIMS-NOT NEW-UNADJUD, ONE AUTH NO. ONLY / MINING CLAIM MONEY RECEIVED <b>CASES: AMC325969/\$5600.00</b>	MAINT FEE PYMNT (40) 2012	- n/a -	5600.00
<b>TOTAL:</b>					<b>\$5,600.00</b>

PAYMENT INFORMATION			
NOTE: Items will appear on credit card statement as "Bureau of Land Mgmt CO".			
1	AMOUNT:	5600.00	POSTMARKED: N/A
	TYPE:	CREDIT CARD	RECEIVED: 08/29/2011
	NAME:	ILLICETE, TONI J 9173 SE MYSTIC COVE TERRACE HOBE SOUND FL 33455-7738 US	
	CARD NO:	XXXXXXXXXXXX9013	AUTH CODE: 250894
	NAME ON CARD:	TONI ILLICETE	
	EXPIRES:	06/2012	
	SIGNATURE:		

REMARKS

This receipt was generated by the automated BLM Collections and Billing System and is a paper representation of a portion of the official electronic record contained therein.

AMC 325969  
328267  
311027  
61849  
109133

**MAINTENANCE FEE PAYMENT**

Mining Claim Maintenance Fee Payment of \$100 per claim or site is due on or before September 1, 2010 in lieu of assessment work for the upcoming assessment year beginning September 1 of the year noted above.

BUREAU OF LAND MANAGEMENT  
ARIZONA STATE OFFICE  
222 NORTH CENTRAL AVENUE  
PHOENIX, ARIZONA 85004  
602-417-9200  
www.az.blm.gov

FOR BLM USE ONLY	
NO. OF CLAIMS: <u>40</u>	X \$100 = \$ <u>5000.00</u>
RECEIPT NO. <u>2195323</u>	CHECK NO.: <u>C.C.</u>
INIT: <u>[Signature]</u>	

BLM SERIAL NUMBERS

NAME OF CLAIMS/SITES

1. AMC AS PLEASE SEE ATTACHED, EXHIBIT "A"

43 CFR 3833.0-5(e) (August 30, 1994) requires that the names of all of the owners and their current addresses shall be identified on all instruments required to be recorded or filed by the regulation, 43 CFR Subpart 3833.

NAME: GERALD J. BLECH ADDRESS: P.O. Box 233  
CITY: BAYFIELD STATE: COLORADO ZIP: 81122 IS THIS A NEW ADDRESS

CLAIMANT'S NAME: GERALD J. BLECH  
ADDRESS: PO Box 233  
CITY: BAYFIELD STATE: CO. ZIP: 81122  
PHONE: Res: 970-385-8962, FAX 970-259-1609

AUG 31 2010  
← Address updated  
RB

PHOENIX, ARIZONA  
2010 AUG 19 P 2: 06  
RECEIVED  
BLM AZ STATE OFFICE

BLM DATE STAMP

CHECK HERE IF THIS IS A CHANGE OF ADDRESS

Signature: [Signature]

To record with the County, one claimant or an Agent must sign.

FOR BLM USE ONLY	
DATE ENTERED INTO COMPUTER: _____	
INITIALS: _____	VERIFIED: _____

EXHIBIT "A"

08/31/2010	Taurus Mining			Gila County Records		BLM Serial#
Claim Name	Sec/Rgn/Twn			Docket	Pages	AMC No.
Taurus #1	31	10E	10N	898	397-398	325969
" #2	"	"	"	"	399-400	325970
" #3	"	"	"	"	401-402	325971
" #4	"	"	"	"	403-404	325972
" #6	"	"	"	822	99-100	311032
" #7	"	"	"	Fee #	93-640840	328270
" #22	"	"	"	" #	93-640844	328274
" #23	36	9E	10N	" #	93-640845	328275
" #25	6	10E	9N	" #	93-640846	328276
" #26	31	10E	10N	Docket #	822 115-116	311040
" #27	"	"	"	"	117-118	311041
" #28	"	"	"	Fee #	93-640847	328277
" #29	"	"	"	" #	93-640848	328278
" #51	6	10E	9N	" #	93-640853	328283
" #52	"	"	"	" #	93-640854	328284
" #53	"	"	"	" #	93-640855	328285
" #54	"	"	"	" #	93-640856	328286
" #55	"	"	"	" #	93-640857	328287
" #56	"	"	"	" #	93-640858	328288
" #57	"	"	"	" #	93-640859	328289
" #58	"	"	"	Docket #	822 145-146	311055
" #59	"	"	"	"	147-148	311056
" #60	"	"	"	"	149-150	311057
" #61	"	"	"	"	151-152	311058
" #62	"	"	"	"	153-154	311059
" #63	7	10E	9N	"	155-156	311060
" #64	"	"	"	"	157-158	311061
" #65	"	"	"	"	159-160	311062
" #66	"	"	"	"	161-162	311063
" #67	"	"	"	"	163-164	311064
" #68	6	10E	9N	Fee #	93-640860	328290
" #69	"	"	"	" #	93-640861	328291
" #70	"	"	"	" #	93-640862	328292
4-J	5	10E	9N	Docket #	481 946-947	61850
Surprise #1	5	10E	9N	Fee #	93-640837	328267
" #2	5	10E	9N	Docket #	507 668-669	109134
" #3	5	10E	9N	Fee #	93-640838	328268
" #4	5/8	10E	9N	Fee #	93-640839	328269
" #5	5/8	10E	9N	Docket #	507 674-675	109137
Good Life	29	10E	10N	Docket #	2002-006827	356163

Gerald J. Blech  
P.O. Box 233  
Bayfield, Colorado 81122  
Res# 1-970-385-8962 Fax# 1-970-259-1609

40 Claims in Total.

RECEIVED  
BLM AZ STATE OFFICE  
AUG 19 P 2:06  
PHOENIX, ARIZONA

ENTERED INTO COMPUTER AUG 31 2010

**United States Department of the Interior  
Bureau of Land Management  
LANDS/RECREATION & PLANNING  
ONE N CENTRAL AVE  
PHOENIX, AZ 85004 -2203  
Phone:**

Receipt

No: 2195323

<b>Transaction #:</b> 2265141	
<b>Date of Transaction:</b> 08/19/2010	
<b>CUSTOMER:</b>	GERALD J BLECH PO BOX 233 BAYFIELD, CO 81122-0233 US
<b>ENTERED INTO COMPUTER</b> AUG 31 2010	

LINE #	QTY	DESCRIPTION	REMARKS	UNIT PRICE	TOTAL
1	1.00	LOCATABLE MINERALS / MINING CLAIMS-NOT NEW-UNADJUD, ONE AUTH NO. ONLY / MINING CLAIM MONEY RECEIVED CASES: AMC325969/\$5600.00	MAINT FEE PYMNT (40) 2011	- n/a -	5600.00 ✓
<b>TOTAL:</b>					<b>\$5,600.00</b>

PAYMENT INFORMATION			
NOTE: Items will appear on credit card statement as "Bureau of Land Mgmt CO".			
1	AMOUNT:	5600.00	POSTMARKED: N/A
	TYPE:	CREDIT CARD	RECEIVED: 08/19/2010
	NAME:	BLECH, GERALD J PO BOX 233 BAYFIELD CO 81122-0233 US	
	CARD NO:	XXXXXXXXXXXX0569	AUTH CODE: 522185
	NAME ON CARD:	GERALD J BLECH	
	EXPIRES:	09/2011	
	SIGNATURE:		

REMARKS

This receipt was generated by the automated BLM Collections and Billing System and is a paper representation of a portion of the official electronic record contained therein.

# Customer Name Update Screen

**System ID:MC**

Name: BLECH GERALD J

**Proprietor #: 7600**

Category: P - PRIVATE

Address: PO BOX 233

City: BAYFIELD

State: CO

Zip: 811220233

**Lookup**

Renumber To:

*Updated Address*  
**ENTERED INTO COMPUTER**  
AUG 31 2010 *pb*

**Save**

Save/Override DataFlux

**Delete**

**Renumber**

Customer details successfully saved for Customer Id 7600



List of Proprietors
BLECH GERALD J[7600], PO BOX 1736, , GILBERT, AZ, 852991736, P, MATCHED
<i>↖ previous Address</i>

Select Cancel

AMC 325968  
311027  
38267  
109133  
61849  
356163

**MAINTENANCE FEE PAYMENT**

Mining Claim Maintenance Fee Payment of \$140.00 per claim or site is due on or before September 01, 2009 in lieu of Assessment work for the upcoming assessment year beginning September 1st of the year noted above.

BUREAU OF LAND MANAGEMENT  
ARIZONA STATE OFFICE  
1 NORTH CENTRAL AVENUE  
PHOENIX, ARIZONA 85004  
602-417-9200  
www.az.blm.gov

FOR BLM USE ONLY	
NO. OF CLAIMS: <u>40</u>	X \$140. = \$ <u>5600.00</u>
RECEIPT NO. <u>1986413</u>	CHECK NO.: <u>CC</u>
INIT: <u>ERS</u>	

BLM SERIAL NUMBERS

NAME OF CLAIMS/SITES

1. AMC # Please see attached Exhibit "A"

43 CFR 3833.0-5(e) (August 30, 1994) requires that the names of all of the owners and their current addresses shall be identified on all instruments required to be recorded or filed by the regulation, 43 CFR Subpart 3833.

NAME: Gerald J. Blech

ADDRESS: P.O. BOX 233

CITY: Bayfield

STATE: Colorado

ZIP: 81122

IS THIS A NEW ADDRESS?  No

CLAIMANT'S NAME: Gerald J. Blech

ADDRESS: P.O Box 233

CITY: Bayfield STATE: Colorado ZIP: 81122


PHONE: 1-970-385-8962

FAX: 1-970-259-1609

CHECK HERE IF THIS IS A CHANGE OF ADDRESS

Signature: [Handwritten Signature]

To record with the County, one claimant or an Agent must sign.



ERS/40

FOR BLM USE ONLY	
DATE ENTERED INTO COMPUTER: _____	
INITIALS: _____	VERIFIED: _____



p.02  
AMC 32596  
31102  
318267  
109133  
61849  
356163

EXHIBIT "A"

08/31/2009	Taurus Mining	Gila County Records	BLM Serial#
Claim Name	Sec/Rgn/Twn	Docket Pages	AMC No.
Taurus #1	31 10E 10N	898 397-398	325969 ✓
" #2	" " "	" 399-400	325970 ✓
" #3	" " "	" 401-402	325971 ✓
" #4	" " "	" 403-404	325972 ✓
" #6	" " "	822 99-100	311032 ✓
" #7	" " "	Fee # 93-640840	328270 ✓
" #22	" " "	" # 93-640844	328274 ✓
" #23	36 9E 10N	" # 93-640845	328275 ✓
" #25	6 10E 9N	" # 93-640846	328276 ✓
" #26	31 10E 10N	Docket # 822 115-116	311040 ✓
" #27	" " "	" 117-118	311041 ✓
" #28	" " "	Fee # 93-640847	328277 ✓
" #29	" " "	" # 93-640848	328278 ✓
" #51	6 10E 9N	" # 93-640853	328283 ✓
" #52	" " "	" # 93-640854	328284 ✓
" #53	" " "	" # 93-640855	328285 ✓
" #54	" " "	" # 93-640856	328286 ✓
" #55	" " "	" # 93-640857	328287 ✓
" #56	" " "	" # 93-640858	328288 ✓
" #57	" " "	" # 93-640859	328289 ✓
" #58	" " "	Docket # 822 145-146	311055 ✓
" #59	" " "	" 147-148	311056 ✓
" #60	" " "	" 149-150	311057 ✓
" #61	" " "	" 151-152	311058 ✓
" #62	" " "	" 153-154	311059 ✓
" #63	7 10E 9N	" 155-156	311060 ✓
" #64	" " "	" 157-158	311061 ✓
" #65	" " "	" 159-160	311062 ✓
" #66	" " "	" 161-162	311063 ✓
" #67	" " "	" 163-164	311064 ✓
" #68	6 10E 9N	Fee # 93-640860	328290 ✓
" #69	" " "	" # 93-640861	328291 ✓
" #70	" " "	" # 93-640862	328292 ✓
4-J	5 10E 9N	Docket # 481 946-947	61850 ✓
Surprise #1	5 10E 9N	Fee # 93-640837	328267 ✓
" #2	5 10E 9N	Docket # 507 668-669	109134 ✓
" #3	5 10E 9N	Fee # 93-640838	328268 ✓
" #4	5/8 10E 9N	Fee # 93-640839	328269 ✓
" #5	5/8 10E 9N	Docket # 507 674-675	109135 ✓
Good Life	29 10E 10N	Docket # 2002-006827	356163 ✓

Gerald J. Blech  
P.O. Box 233  
Bayfield, Colorado 81122  
Res# 1-970-385-8962  
Fax# 1-970-259-1609

40 Claims in Total.

RECEIVED  
MAY 25 10:33  
BLM OFFICE

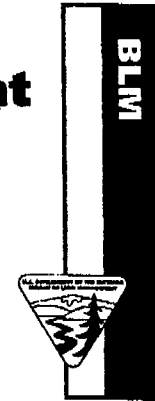
MESSAGE CONFIRMATION

AUG-25-2009 11:02 AM TUE

FAX NUMBER : 6024179556  
NAME : BLM

NAME/NUMBER : 919702591609  
PAGE : 4  
START TIME : AUG-25-2009 11:01AM TUE  
ELAPSED TIME : 01'18"  
MODE : STD ECM  
RESULTS : [ O.K ]

**Bureau of Land Management**  
**Arizona State Office**  
**One North Central Avenue, Suite 800**  
**Phoenix, Arizona 85004**  
**Phone: 602-417-9200 Fax: 602-417-9556**



**Fax Cover Sheet**

To: Gerald J. Blech  
Phone: 970-385-8962 Fax: 970-259-1609

Office: \_\_\_\_\_  
From: Annabell Houston

Phone: 602-417-9200

Number of pages including cover sheet: -4-

Remarks: Following are the Documents  
requested, plus your receipt. All  
Documents will be mailed.

Regards  
Annabell Houston

**United States Department of the Interior**  
**Bureau of Land Management**  
 BUSINESS & SUPPORT SVCS DIV  
 ONE N CENTRAL AVE SUITE 800  
 PHOENIX, AZ 85004 -4427  
 Phone: (602) 417-9200

Receipt

No: 1986413

<b>Transaction #:</b> 2050571	
<b>Date of Transaction:</b> 08/25/2009	
<b>CUSTOMER:</b>	GERALD J BLECH PO BOX 233 BAYFIELD,CO 81122-0233 US

LINE #	QTY	DESCRIPTION	REMARKS	UNIT PRICE	TOTAL
1	1.00	LOCATABLE MINERALS / MINING CLAIMS- NOT NEW-UNADJUD, ONE AUTH NO. ONLY / MINING CLAIM MONEY RECEIVED CASES: AMC325969/\$5600.00	2010 MAINT (40)	- n/a -	5600.00
<b>TOTAL:</b>					<b>\$5,600.00</b>

PAYMENT INFORMATION			
NOTE: Items will appear on credit card statement as "Bureau of Land Mgmt CO".			
1	AMOUNT:	5600.00	POSTMARKED: N/A
	TYPE:	CREDIT CARD	RECEIVED: 08/25/2009
	NAME:	BLECH, GERALD J PO BOX 233 BAYFIELD CO 81122-0233 US	
	CARD NO:	XXXXXXXXXXXX0569	AUTH CODE: 575487
	NAME ON CARD:	GERALD J BLECH	
	EXPIRES:	09/2009	
	SIGNATURE:		

REMARKS

This receipt was generated by the automated BLM Collections and Billing System and is a paper representation of a portion of the official electronic record contained therein.

AMC 325969  
AMC 311027  
AMC 328267  
AMC 61849  
AMC 109133  
AMC 356163

**MAINTENANCE FEE PAYMENT**

Mining Claim Maintenance Fee Payment of \$125.00 per claim or site is due on or before September 01, 2008 in lieu of Assessment work for the upcoming assessment year beginning September 1st of the year noted above.

BUREAU OF LAND MANAGEMENT  
ARIZONA STATE OFFICE  
1 NORTH CENTRAL AVENUE  
PHOENIX, ARIZONA 85004  
602-417-9200  
www.az.blm.gov

FOR BLM USE ONLY	
NO. OF CLAIMS: <u>40</u>	X \$125. = \$ <u>5000.00</u>
RECEIPT NO. <u>1759376</u>	CHECK NO.: <u>CC</u>
INIT: <u>GB</u>	

BLM SERIAL  
NUMBERS

NAME OF CLAIMS/SITES

1. AMC # Please see attached Exhibit "A"

43 CFR 3833.0-5(e) (August 30, 1994) requires that the names of all of the owners and their current addresses shall be identified on all instruments required to be recorded or filed by the regulation, 43 CFR Subpart 3833.

NAME: Gerald Blech ADDRESS: P.O. BOX 233  
CITY: Bayfield STATE: Colorado ZIP: 81122 IS THIS A NEW ADDRESS?  No

CLAIMANT'S NAME: Gerald J. Blech  
ADDRESS: P.O. Box 233  
CITY: Bayfield STATE: Colorado ZIP: 81122  
PHONE: 1-970-385-8962  
FAX: 1-970-259-1609

RECEIVED  
BLM-AZ STATE OFFICE

2008 AUG 12 P 1:12  
PHOENIX, ARIZONA

**BLM DATE STAMP**

CHECK HERE IF THIS IS A CHANGE OF ADDRESS

Signature: *Gerald J. Blech*

To record with the County, one claimant or an Agent must sign.

FOR BLM USE ONLY	
DATE ENTERED INTO COMPUTER: _____	
INITIALS: _____	VERIFIED: _____

**ENTERED INTO COMPUTER**

SEP 03 '08 *AS*

EXHIBIT "A"

08/31/2008	Taurus Mining			Gila County Records		BLM Serial#
Claim Name	Sec/Rgn/Twn			Docket	Pages	AMC No.
Taurus #1	31	10E	10N	898	397-398	325969
" #2	"	"	"	"	399-400	325970
" #3	"	"	"	"	401-402	325971
" #4	"	"	"	"	403-404	325972
" #6	"	"	"	822	99-100	311032
" #7	"	"	"	Fee #	93-640840	328270
" #22	"	"	"	"	# 93-640844	328274
" #23	36	9E	10N	"	# 93-640845	328275
" #25	6	10E	9N	"	# 93-640846	328276
" #26	31	10E	10N	Docket #	822 115-116	311040
" #27	"	"	"	"	" 117-118	311041
" #28	"	"	"	Fee #	93-640847	328277
" #29	"	"	"	"	# 93-640848	328278
" #51	6	10E	9N	"	# 93-640853	328283
" #52	"	"	"	"	# 93-640854	328284
" #53	"	"	"	"	# 93-640855	328285
" #54	"	"	"	"	# 93-640856	328286
" #55	"	"	"	"	# 93-640857	328287
" #56	"	"	"	"	# 93-640858	328288
" #57	"	"	"	"	# 93-640859	328289
" #58	"	"	"	Docket #	822 145-146	311055
" #59	"	"	"	"	" 147-148	311056
" #60	"	"	"	"	" 149-150	311057
" #61	"	"	"	"	" 151-152	311058
" #62	"	"	"	"	" 153-154	311059
" #63	7	10E	9N	"	" 155-156	311060
" #64	"	"	"	"	" 157-158	311061
" #65	"	"	"	"	" 159-160	311062
" #66	"	"	"	"	" 161-162	311063
" #67	"	"	"	"	" 163-164	311064
" #68	6	10E	9N	Fee #	93-640860	328290
" #69	"	"	"	"	# 93-640861	328291
" #70	"	"	"	"	# 93-640862	328292
4-J	5	10E	9N	Docket #	481 946-947	61850
Surprise #1	5	10E	9N	Fee #	93-640837	328267
" #2	5	10E	9N	Docket #	507 668-669	109134
" #3	5	10E	9N	Fee #	93-640838	328268
" #4	5/8	10E	9N	Fee #	93-640839	328269
" #5	5/8	10E	9N	Docket #	507 674-675	109137
Good Life	29	10E	10N	Docket #	2002-006827	356163

Gerald J. Blech  
 P.O. Box 233  
 Bayfield, Colorado 81122  
 Res# 1-970-385-8962  
 Fax# 1-970-259-1609

*EB* 40 Claims in Total.

@ \$125 ea = \$5000.00

RECEIVED  
 BLM, AZ STATE OFFICE  
 2008 AUG 12 P 1:12  
 PHOENIX, ARIZONA

Attention: **Mr. Eric**

Date: 8/12/2008

Company: BLM-Phoenix, AZ.

Number of Pages: 3

Fax Number: 1-602-417-9314

Voice Number: 1-602-417-9200

From: **Gerald J Blech**

Company:

Fax Number: 970-259-1609

Voice Number: 1-970-385-8962

Subject: 2008 Maintenance Fee Payment

**Comments:**

Eric, here are the two sheets I said I would send. ( including this "cover" sheet)

Please call me at the 385 number and I will give you the charge card # as we discussed. When you total for the forty claims, please add the service fee for sending me back a copy of the paper work with the BLM "Received" details on them. It came to \$3.00 extra last year. Thanks again and I'll answer questions when you call.

Regards, Gerald J. Blech

RECEIVED  
 BLM, AZ STATE OFFICE  
 2008 AUG 12 P 1:12  
 PHOENIX, ARIZONA



**United States Department of the Interior**  
**Bureau of Land Management**  
 BUSINESS & SUPPORT SVCS DIV  
 ONE N CENTRAL AVE SUITE 800  
 PHOENIX, AZ 85004 -4427  
 Phone: (602) 417-9200

Receipt

No: 1759376

<b>Transaction #:</b> 1816858	
<b>Date of Transaction:</b> 08/12/2008	
<b>CUSTOMER:</b>	GERALD J BLECH PO BOX 233 BAYFIELD, CO 81122

LINE #	QTY	DESCRIPTION	REMARKS	UNIT PRICE	TOTAL
1	1.00	LOCATABLE MINERALS / MINING CLAIMS-NOT NEW-UNADJUD, ONE AUTH NO. ONLY / MINING CLAIM MONEY RECEIVED (455) CASES: AMC325969/\$5000.00	2009 MAINT (40)	- n/a -	5000.00
<b>TOTAL:</b>					<b>\$5,000.00</b>

PAYMENT INFORMATION					
NOTE: Items will appear on credit card statement as "Bureau of Land Mgmt CO".					
1	AMOUNT:	\$5,000.00	POSTMARKED:	N/A	
	TYPE:	CREDIT CARD	RECEIVED:	08/12/2008	
	NAME:	BLECH, GERALD J PO BOX 233 BAYFIELD CO 81122			
	CARD NO:	XXXXXXXXXXXX1389	AUTH CODE:	012067	
	NAME ON CARD:	GERALD BLECH			
	EXPIRES:	07/31/2012			
	SIGNATURE:				

REMARKS

AMC 325467  
311027  
328267  
61849  
109133  
356163

Attention: **Mr. Tony Smith**

Date: 8/15/2007

Company: BLM, Arizona, USA

Number of Pages: 3

Fax Number: 1-602-417-9556

Voice Number: 1-602-417-9200

From: **Gerald J Blech**

RECEIVED  
B.L.M. AZ STATE OFFICE  
2001 AUG 15 P 2: 34  
PHOENIX, ARIZONA

Company:

Fax Number: 970-259-1609

*Fax*

Voice Number: 970-385-8962

Subject: Maintenance Fee Payment

**Comments:**

Please give this fax to: Public Agent, Tony Smith for processing.  
Thank you.

Tont, please call me when you receive this fax and I will supply the  
"payment process" to you. My # here is 1-970-385-8962. Glad to  
see that you are still there at your post. Thanks, Jerry

**MAINTENANCE FEE PAYMENT**

Mining Claim Maintenance Fee Payment of \$125.00 per claim or site is due on or before September 01, 2007 in lieu of Assessment work for the upcoming assessment year beginning September 1st of the year noted above.

BUREAU OF LAND MANAGEMENT  
ARIZONA STATE OFFICE  
1 NORTH CENTRAL AVENUE  
PHOENIX, ARIZONA 85004  
602-417-9200  
www.az.blm.gov

FOR BLM USE ONLY	
NO. OF CLAIMS: <u>40</u>	X \$125. = \$ <u>5000</u>
RECEIPT NO. <u>1544985</u>	CHECK NO.: <u>CC</u>
INIT: <u>JES</u>	

BLM SERIAL NUMBERS

NAME OF CLAIMS/SITES

1. AMC PLEASE SEE ATTACHED EXHIBIT "A"

43 CFR 3833.0-5(e) (August 30, 1994) requires that the names of all of the owners and their current addresses shall be identified on all instruments required to be recorded or filed by the regulation, 43 CFR Subpart 3833.

NAME: GERALD BLECH ADDRESS: P.O. Box 233  
CITY: BAYFIELD STATE: COLORADO ZIP: 81122 IS THIS A NEW ADDRESS

CLAIMANT'S NAME: GERALD J. BLECH  
ADDRESS: P.O. Box 233  
CITY: BAYFIELD STATE: CO. ZIP: 81122  
PHONE: 1-970-385-8962 (UNLISTED)

CHECK HERE IF THIS IS A CHANGE OF ADDRESS

Signature: [Handwritten Signature]

To record with the County, one claimant or an Agent must sign.

RECEIVED  
BLM: AZ STATE OFFICE  
2007 AUG 15 P 2:35  
PHOENIX, ARIZONA  
BLM DATE STAMP

FOR BLM USE ONLY	
DATE ENTERED INTO COMPUTER: _____	
INITIALS: _____	VERIFIED: _____

**EXHIBIT "A"**

08/31/2007	Taurus Mining			Gila County Records		BLM Serial#
Claim Name	Sec/Rgn/Twn			Docket	Pages	AMC No.
Taurus #1	31	10E	10N			
" #2	"	"	"	898	397-398	325969
" #3	"	"	"	"	399-400	325970
" #4	"	"	"	"	401-402	325971
" #6	"	"	"	"	403-404	325972
" #7	"	"	"	822	99-100	311032
" #22	"	"	"	Fee # 93-640840		328270
" #23	36	9E	10N	" # 93-640844		328274
" #25	6	10E	9N	" # 93-640845		328275
" #26	31	10E	10N	" # 93-640846		328276
" #27	"	"	"	Docket # 822	115-116	311040
" #28	"	"	"	"	117-118	311041
" #29	"	"	"	Fee # 93-640847		328277
" #51	6	10E	9N	" # 93-640848		328278
" #52	"	"	"	" # 93-640853		328283
" #53	"	"	"	" # 93-640854		328284
" #54	"	"	"	" # 93-640855		328285
" #55	"	"	"	" # 93-640856		328286
" #56	"	"	"	" # 93-640857		328287
" #57	"	"	"	" # 93-640858		328288
" #58	"	"	"	" # 93-640859		328289
" #59	"	"	"	Docket # 822	145-146	311055
" #60	"	"	"	"	147-148	311056
" #61	"	"	"	"	149-150	311057
" #62	"	"	"	"	151-152	311058
" #63	7	10E	9N	"	153-154	311059
" #64	"	"	"	"	155-156	311060
" #65	"	"	"	"	157-158	311061
" #66	"	"	"	"	159-160	311062
" #67	"	"	"	"	161-162	311063
" #68	6	10E	9N	"	163-164	311064
" #69	"	"	"	Fee # 93-640860		328290
" #70	"	"	"	" # 93-640861		328291
4-J	5	10E	9N	" # 93-640862		328292
Surprise #1	5	10E	9N	Docket # 481	946-947	61850
" #2	5	10E	9N	Fee # 93-640837		328267
" #3	5	10E	9N	Docket # 507	668-669	109134
" #4	5/8	10E	9N	Fee # 93-640838		328268
" #5	5/8	10E	9N	Fee # 93-640839		328269
Good Life	29	10E	10N	Docket # 507	674-675	109137
				Docket # 2002-006827		356163

Gerald J. Blech  
 P.O. Box 233  
 Bayfield, Colorado 81122  
 Res# 1-970-385-8962  
 Fax# 1-970-259-1609

40 Claims in Total.

RECEIVED  
 B.L.M. AZ STATE OFFICE  
 2007 AUG 15 P 2:35  
 PHOENIX ARIZONA

**United States Department of the Interior**

**Bureau of Land Management**  
 BUSINESS & SUPPORT SVCS DIV  
 ONE N CENTRAL AVE SUITE 800  
 PHOENIX, AZ 85004 -4427  
 Phone: (602) 417-9200

Receipt

No:

1544985

<b>Transaction #:</b> 1596361	
<b>Date of Transaction:</b> 08/15/2007	
<b>CUSTOMER:</b>	GERALD J BLECH PO BOX 233 BAYFIELD, CO 81122

LINE #	QTY	DESCRIPTION	REMARKS	UNIT PRICE	TOTAL
1	1.00	LOCATABLE MINERALS / MINING CLAIMS-NOT NEW-UNADJUD, ONE AUTH NO. ONLY / MINING CLAIM MONEY RECEIVED (455) CASES: AMC325969/\$5000.00	MAINT 2008 (40)	- n/a -	5000.00
<b>TOTAL:</b>					<b>\$5,000.00</b>

PAYMENT INFORMATION			
NOTE: Items will appear on credit card statement as "Bureau of Land Management".			
1	AMOUNT:	\$5,000.00	POSTMARKED: N/A
	TYPE:	CREDIT CARD	RECEIVED: 08/15/2007
	NAME:	BLECH, GERALD J PO BOX 233 BAYFIELD CO 81122	
	CARD NO:	XXXXXXXXXXXX1389	AUTH CODE: 015795
	NAME ON CARD:	GERALD J BLECH	
	EXPIRES:	07/31/2012	
	SIGNATURE:		

REMARKS

This receipt was generated by the automated BLM Collections and Billing System and is a paper representation of a portion of the official electronic record contained therein.

**MAINTENANCE FEE PAYMENT**

Mining Claim Maintenance Fee Payment of \$125.00 per claim or site is due on or before September 01, 2007, in lieu of Assessment work for the upcoming assessment year beginning September 1st of the year noted above.

BUREAU OF LAND MANAGEMENT  
ARIZONA STATE OFFICE  
1 NORTH CENTRAL AVENUE  
PHOENIX, ARIZONA 85004  
602-417-9200  
www.az.blm.gov

FOR BLM USE ONLY	
NO. OF CLAIMS: <u>40</u>	X \$125 = \$ <u>5000</u>
RECEIPT NO. <u>1544985</u>	CHECK NO.: <u>CC</u>
INIT: <u>JES</u>	

BLM SERIAL NUMBERS

NAME OF CLAIMS/SITES

1. AMC PLEASE SEE ATTACHED EXHIBIT "A"

43 CFR 3833.0-5(e) (August 30, 1994) requires that the names of all of the owners and their current addresses shall be identified on all instruments required to be recorded or filed by the regulation, 43 CFR Subpart 3833.

NAME: GERALD BLECH ADDRESS: P.O. Box 233  
CITY: BAUFIELD STATE: COLORADO ZIP: 81122 IS THIS A NEW ADDRESS

CLAIMANT'S NAME: GERALD J. BLECH  
ADDRESS: P.O. Box 233  
CITY: BAUFIELD STATE: CO. ZIP: 81122  
PHONE: 1-970-385-8962 (UNLISTED)

CHECK HERE IF THIS IS A CHANGE OF ADDRESS

Signature: [Signature]  
To record with the County, one claimant or an Agent must sign.

RECEIVED  
 BLM STATE OFFICE  
 PHOENIX ARIZONA  
 2007 AUG 15 P 2:35  
 BLM DATE STAMP

FOR BLM USE ONLY	
DATE ENTERED INTO COMPUTER: _____	
INITIALS: _____	VERIFIED: _____

NAME/NUMBER : 919702591609  
 PAGE : 1  
 START TIME : AUG-16-2007 09:49AM THU  
 ELAPSED TIME : 00'32"  
 MODE : STD ECM  
 RESULTS : [ O.K ]

BLM : NAME  
6024179556 : FAX NUMBER

AUG-16-2007 09:50 AM THU

MESSAGE CONFIRMATION

**United States Department of the Interior**  
**Bureau of Land Management**  
 BUSINESS & SUPPORT SVCS DIV  
 ONE N CENTRAL AVE  
 PHOENIX, AZ 85004 -2203  
 Phone: (602) 417-9200

Receipt

No: 1332269

<b>Transaction #:</b> 1376673	AMC 325969
<b>Date of Transaction:</b> 08/10/2006	AMC 311027
<b>CUSTOMER:</b> GERALD J BLECH	AMC 328267
PO BOX 233	AMC 61849
BAYFIELD, CO 81122	AMC 109133
	AMC 356163

LINE #	QTY	DESCRIPTION	REMARKS	UNIT PRICE	TOTAL
1	1.00	LOCATABLE MINERALS / MINING CLAIMS-NOT NEW-UNADJUD, ONE AUTH NO. ONLY / MINING CLAIM MONEY RECEIVED (455) CASES: AMC325969/\$5000.00	MAINT 2007 (40)	- n/a -	5000.00
2	3.00	IAC PRODUCTS / SERVICE/ADMIN CHARGES / FAX / FAX TRANSMISSIONS		1.10	3.30
<b>TOTAL:</b>					<b>\$5,003.30</b>

**PAYMENT INFORMATION**

NOTE: Items will appear on credit card statement as "Bureau of Land Management".

1	<b>AMOUNT:</b>	\$5,003.30	<b>POSTMARKED:</b>	N/A
	<b>TYPE:</b>	CREDIT CARD	<b>RECEIVED:</b>	08/11/2006
	<b>NAME:</b>	BLECH, GERALD J PO BOX 233 BAYFIELD CO 81122		
	<b>CARD NO:</b>	XXXXXXXXXXXX0569	<b>AUTH CODE:</b>	002442
	<b>NAME ON CARD:</b>	GERALD J BLECH		
	<b>EXPIRES:</b>	09/30/2007		
	<b>SIGNATURE:</b>			

**REMARKS**

This receipt was generated by the automated BLM Collections and Billing System and is a paper representation of a portion of the official electronic record contained therein.

RE 8/16/06

Attention: **TOM at BLM**

Date: 8/10/06

Company: BLM...Phoenix,AZ.

Number of Pages: 3

Fax Number: 1-602-417-9314

Voice Number: 1-602-417-9200

From: **Gerald J Blech**

Company:

Fax Number: 970-259-1609

Voice Number: 1-970-385-8962

RECEIVED  
BLM, AZ STATE OFFICE  
2006 AUG 11 A 9:47  
PHOENIX, AZ

Subject: Maintenance Fee Payment

**Comments:**

To whom it may concern:  
I am following the instructions "Tom" gave me on the phone yesterday. Today I am sending my two pages of information in order to pay my fee for this year. I gave Tom my Debit card information and he said the cashier would have it for this transaction. The total should be \$5,000.00 as per Tom, and the same as I paid prior year. Any questions, please call me at the numbers at the bottom of the form page. Please let me know today if this all went through, thanks. (Hi to Tony, Tom said you were still there.)  
Regards, Gerald J. Blech



**MAINTENANCE FEE PAYMENT**

Mining Claim Maintenance Fee Payment of \$125.00 per claim or site is due on or before September 1, 20\_\_ in lieu of assessment work for the upcoming assessment year beginning September 1 of the year noted above.

BUREAU OF LAND MANAGEMENT  
ARIZONA STATE OFFICE  
1 NORTH CENTRAL AVENUE  
PHOENIX, ARIZONA 85004  
602-417-9200  
www.az.blm.gov

FOR BLM USE ONLY	
NO. OF CLAIMS: _____	X \$125.00 = \$ _____
RECEIPT NO. _____	CHECK NO.: _____
INIT: _____	

BLM SERIAL  
NUMBERS

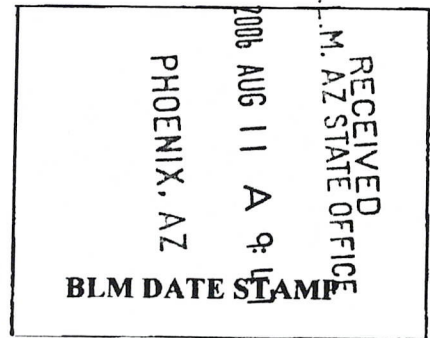
NAME OF CLAIMS/SITES

1. AMC PLEASE SEE ATTACHED EXHIBIT "A" (40 claims)

43 CFR 3833.0-5(e) (August 30, 1994) requires that the names of all of the owners and their current addresses shall be identified on all instruments required to be recorded or filed by the regulation, 43 CFR Subpart 3833.

NAME: GERALD J. BLECH ADDRESS: P.O. Box 233  
CITY: BAYFIELD STATE: Colorado ZIP: 81122 IS THIS A NEW ADDRESS

CLAIMANT'S NAME: GERALD J. BLECH  
ADDRESS: P.O. Box 233  
CITY: BAYFIELD STATE: Co. ZIP: 81122  
PHONE: 1-970-385-8962 (UNLISTED)  
FAX # 1-970-259-1609  
 CHECK HERE IF THIS IS A CHANGE OF ADDRESS



Signature: *Gerald J. Blech*

To record with the County, one claimant or an Agent must sign.

FOR BLM USE ONLY	
DATE ENTERED INTO COMPUTER: _____	
INITIALS: _____	VERIFIED: _____

**EXHIBIT "A"**

08/31/2006	Taurus Mining			Gila County Records		BLM Serial#
Claim Name	Sec/Rgn/Twn			Docket	Pages	AMC No.
Taurus #1	31	10E	10N	898	397-398	325969
" #2	"	"	"	"	399-400	325970
" #3	"	"	"	"	401-402	325971
" #4	"	"	"	"	403-404	325972
" #6	"	"	"	822	99-100	311032
" #7	"	"	"	Fee #	93-640840	328270
" #22	"	"	"	"	# 93-640844	328274
" #23	36	9E	10N	"	# 93-640845	328275
" #25	6	10E	9N	"	# 93-640846	328276
" #26	31	10E	10N	Docket #	822 115-116	311040
" #27	"	"	"	"	" 117-118	311041
" #28	"	"	"	Fee #	93-640847	328277
" #29	"	"	"	"	# 93-640848	328278
" #51	6	10E	9N	"	# 93-640853	328283
" #52	"	"	"	"	# 93-640854	328284
" #53	"	"	"	"	# 93-640855	328285
" #54	"	"	"	"	# 93-640856	328286
" #55	"	"	"	"	# 93-640857	328287
" #56	"	"	"	"	# 93-640858	328288
" #57	"	"	"	"	# 93-640859	328289
" #58	"	"	"	Docket #	822 145-146	311055
" #59	"	"	"	"	" 147-148	311056
" #60	"	"	"	"	" 149-150	311057
" #61	"	"	"	"	" 151-152	311058
" #62	"	"	"	"	" 153-154	311059
" #63	7	10E	9N	"	" 155-156	311060
" #64	"	"	"	"	" 157-158	311061
" #65	"	"	"	"	" 159-160	311062
" #66	"	"	"	"	" 161-162	311063
" #67	"	"	"	"	" 163-164	311064
" #68	6	10E	9N	Fee #	93-640860	328290
" #69	"	"	"	"	# 93-640861	328291
" #70	"	"	"	"	# 93-640862	328292
4-J	5	10E	9N	Docket #	481 946-947	61850
Surprise #1	5	10E	9N	Fee #	93-640837	328267
" #2	5	10E	9N	Docket #	507 668-669	109134
" #3	5	10E	9N	Fee #	93-640838	328268
" #4	5/8	10E	9N	Fee #	93-640839	328269
" #5	5/8	10E	9N	Docket #	507 674-675	109137
Good Life	29	10E	10N	Docket #	2002-006827	356163

Gerald J. Blech  
 P.O. Box 233  
 Bayfield, Colorado 81122  
 Res# 1-970-385-8962  
 Fax# 1-970-259-1609

40 Claims in Total.

PHOENIX, AZ

2006 AUG 11 A 9:47

RECEIVED  
 L.M. AZ STATE OFFICE

RE 8/16/06

**United States Department of the Interior**  
**Bureau of Land Management**  
 BUSINESS & SUPPORT SVCS DIV  
 222 N CENTRAL AVE  
 PHOENIX, AZ 85004 -2203  
 Phone: (602) 417-9200

Receipt	
No:	1141288

<b>Transaction #:</b> 1180518	AMC 325969
<b>Date of Transaction:</b> 08/30/2005	AMC 311027
<b>CUSTOMER:</b> GERALD BLECH	<del>XXXXXXXXXX</del>
MARCIAL LARSON	<del>XXXXXXXXXX</del>
BOX 233	AMC 328267
BAYFIELD, CO 81122	AMC 61849

AMC 109133  
 AMC 356163

LINE #	QTY	DESCRIPTION	REMARKS	UNIT PRICE	TOTAL
1	1.00	LOCATABLE MINERALS / MINING CLAIMS-NOT NEW-UNADJUD, ONE AUTH NO. ONLY / MINING CLAIM MONEY RECEIVED (455) CASES: AMC325969/\$5000.00	MAINT 2006/40	- n/a -	5000.00
<b>TOTAL:</b>					<b>\$5,000.00</b>

PAYMENT INFORMATION			
1	<b>AMOUNT:</b>	\$5,000.00	<b>POSTMARKED:</b> N/A
	<b>TYPE:</b>	CHECK	<b>RECEIVED:</b> 08/30/2005
	<b>CHECK NO:</b>	5381	
	<b>NAME:</b>	MARCIAL LARSON BLECH, GERALD BOX 233 BAYFIELD CO 81122	

REMARKS

This receipt was generated by the automated BLM Collections and Billing System and is a paper representation of a portion of the official electronic record contained therein.

RE 9/26/05

**MAINTENANCE FEE PAYMENT**

Mining Claim Maintenance Fee Payment of \$125.00 per claim or site is due on or before September 01, 2005 in lieu of assessment work for the upcoming assessment year beginning September 1st of the year noted above.

BUREAU OF LAND MANAGEMENT  
ARIZONA STATE OFFICE  
222 NORTH CENTRAL AVENUE  
PHOENIX, ARIZONA 85004  
602-417-9200  
www.az.blm.gov

<b>FOR BLM USE ONLY</b>	
NO. OF CLAIMS: <u>40</u>	X \$125. = \$ <u>5000.00</u>
RECEIPT NO. <u>1141798</u>	CHECK NO.: <u>5381</u>
INIT: <u>SS</u>	

BLM SERIAL  
NUMBERS

NAME OF CLAIMS/SITES

1. AMC PLEASE SEE ATTACHED EXHIBIT "A"

43 CFR 3833.0-5(e) (August 30, 1994) requires that the names of all of the owners and their current addresses shall be identified on all instruments required to be recorded or filed by the regulation, 43 CFR Subpart 3833.

NAME: GERALD BLECH ADDRESS: P.O. Box 233  
CITY: BAYFIELD STATE: COLORADO ZIP: 81122 IS THIS A NEW ADDRESS

CLAIMANT'S NAME: GERALD J. BLECH  
ADDRESS: P.O. Box 233  
CITY: BAYFIELD STATE: CO. ZIP: 81122  
PHONE: 1-970-385-8962 (UNLISTED)

CHECK HERE IF THIS IS A CHANGE OF ADDRESS

Signature: [Handwritten Signature]

To record with the County, one claimant or an Agent must sign.

RECEIVED BLM, AZ STATE OFFICE	2005 AUG 30 A 11:41 AM	PHOENIX, ARIZONA
BLM DATE STAMP		

<b>FOR BLM USE ONLY</b>	
DATE ENTERED INTO COMPUTER: _____	
INITIALS: _____	VERIFIED: _____

EXHIBIT "A"

08/31/2005	Taurus Mining			Gila County Records		BLM Serial#
Claim Name	Sec/Rgn/Twn			Docket	Pages	AMC No.
Taurus #1	31	10E	10N	898	397-398	325969
" #2	"	"	"	"	399-400	325970
" #3	"	"	"	"	401-402	325971
" #4	"	"	"	"	403-404	325972 ✓
" #6	"	"	"	822	99-100	311032 ✓
" #7	"	"	"	Fee #	93-640840	328270 ✓
" #22	"	"	"	"	# 93-640844	328274 ✓
" #23	36	9E	10N	"	# 93-640845	328275 ✓
" #25	6	10E	9N	"	# 93-640846	328276 ✓
" #26	31	10E	10N	Docket #	822 115-116	311040 ✓
" #27	"	"	"	"	" 117-118	311041 ✓
" #28	"	"	"	Fee #	93-640847	328277 ✓
" #29	"	"	"	"	# 93-640848	328278 ✓
" #51	6	10E	9N	"	# 93-640853	328283 ✓
" #52	"	"	"	"	# 93-640854	328284 ✓
" #53	"	"	"	"	# 93-640855	328285 ✓
" #54	"	"	"	"	# 93-640856	328286 ✓
" #55	"	"	"	"	# 93-640857	328287 ✓
" #56	"	"	"	"	# 93-640858	328288 ✓
" #57	"	"	"	"	# 93-640859	328289 ✓
" #58	"	"	"	Docket #	822 145-146	311055 ✓
" #59	"	"	"	"	" 147-148	311056 ✓
" #60	"	"	"	"	" 149-150	311057 ✓
" #61	"	"	"	"	" 151-152	311058 ✓
" #62	"	"	"	"	" 153-154	311059 ✓
" #63	7	10E	9N	"	" 155-156	311060 ✓
" #64	"	"	"	"	" 157-158	311061 ✓
" #65	"	"	"	"	" 159-160	311062 ✓
" #66	"	"	"	"	" 161-162	311063 ✓
" #67	"	"	"	"	" 163-164	311064 ✓
" #68	6	10E	9N	Fee #	93-640860	328290 ✓
" #69	"	"	"	"	# 93-640861	328291 ✓
" #70	"	"	"	"	# 93-640862	328292 ✓
4-J	5	10E	9N	Docket #	481 946-947	61850 ✓
Surprise #1	5	10E	9N	Fee #	93-640837	328267 ✓
" #2	5	10E	9N	Docket #	507 668-669	109134 ✓
" #3	5	10E	9N	Fee #	93-640838	328268 ✓
" #4	5/8	10E	9N	Fee #	93-640839	328269 ✓
" #5	5/8	10E	9N	Docket #	507 674-675	109137 ✓
Good Life	29	10E	10N	Docket #	2002-006827	356163 ✓

Gerald J. Blech  
P.O. Box 233  
Bayfield, Colorado 81122

40 Claims in Total

2005 AUG 30 11:48

RECEIVED  
B.L.M. AZ STATE OFFICE

RE 9/26/05

Amc 325969,  
328267,  
61849, 109133,  
356163, 31027,

**MAINTENANCE FEE PAYMENT**

Mining Claim Maintenance Fee Payment of \$<sup>125</sup>100 per claim or site is due on or before September 1, 2004 in lieu of assessment work for the upcoming assessment year beginning September 1 of the year noted above.

BUREAU OF LAND MANAGEMENT  
ARIZONA STATE OFFICE  
222 NORTH CENTRAL AVENUE  
PHOENIX, ARIZONA 85004  
602-417-9200  
www.az.blm.gov

FOR BLM USE ONLY	
NO. OF CLAIMS: <u>40</u>	X \$ <sup>125</sup> 100 = \$ <u>5,000</u> <sup>00</sup>
RECEIPT NO. _____	CHECK NO.: <u>CC</u>
INIT: <u>GB</u>	

BLM SERIAL:  
NUMBERS

NAME OF CLAIMS/SITES

1. AMC PLEASE SEE ATTACHED EXHIBIT "A"

43 CFR 3833.0-5(e) (August 30, 1994) requires that the names of all of the owners and their current addresses shall be identified on all instruments required to be recorded or filed by the regulation, 43 CFR Subpart 3833.

NAME: GERALD BLECH ADDRESS: P.O. Box 233  
CITY: BAYFIELD STATE: COLORADO ZIP: 81122 IS THIS A NEW ADDRESS

CLAIMANT'S NAME: GERALD J. BLECH  
ADDRESS: PO Box 233  
CITY: BAYFIELD STATE: CO. ZIP: 81122  
PHONE: 1-970-385-8962 (UNLISTED)

CHECK HERE IF THIS IS A CHANGE OF ADDRESS

Signature: \_\_\_\_\_

To record with the County, one claimant or an Agent must sign.

PHOENIX, ARIZONA	2004 AUG 27 A 10:55
BLM DATE STAMP	

RECEIVED  
B.L.M. AZ STATE OFFICE

FOR BLM USE ONLY	
DATE ENTERED INTO COMPUTER: _____	
INITIALS: _____	VERIFIED: _____

**ENTERED INTO COMPUTER**


10/13/04

**EXHIBIT "A"**

8/31/04	Taurus Mining			Gila County Records		BLM Serial#
Claim Name	Sec/Rgn/Twn			Docket	Pages	AMC No.
Taurus #1	31	10E	10N	898	397-398	325969
" #2	"	"	"	"	399-400	325970
" #3	"	"	"	"	401-402	325971
" #4	"	"	"	"	403-404	325972
" #6	"	"	"	822	99-100	311032
" #7	"	"	"	Fee #	93-640840	328270
" #22	"	"	"	" #	93-640844	328274
" #23	36	9E	10N	" #	93-640845	328275
" #25	6	10E	9N	" #	93-640846	328276
" #26	31	10E	10N	Docket #	822 115-116	311040
" #27	"	"	"	"	117-118	311041
" #28	"	"	"	Fee #	93-640847	328277
" #29	"	"	"	" #	93-640848	328278
" #51	6	10E	9N	" #	93-640853	328283
" #52	"	"	"	" #	93-640854	328284
" #53	"	"	"	" #	93-640855	328285
" #54	"	"	"	" #	93-640856	328286
" #55	"	"	"	" #	93-640857	328287
" #56	"	"	"	" #	93-640858	328288
" #57	"	"	"	" #	93-640859	328289
" #58	"	"	"	Docket #	822 145-146	311055
" #59	"	"	"	"	147-148	311056
" #60	"	"	"	"	149-150	311057
" #61	"	"	"	"	151-152	311058
" #62	"	"	"	"	153-154	311059
" #63	7	10E	9N	"	155-156	311060
" #64	"	"	"	"	157-158	311061
" #65	"	"	"	"	159-160	311062
" #66	"	"	"	"	161-162	311063
" #67	"	"	"	"	163-164	311064
" #68	6	10E	9N	Fee #	93-640860	328290
" #69	"	"	"	" #	93-640861	328291
" #70	"	"	"	" #	93-640862	328292
4-J	5	10E	9N	Docket #	481 946-947	61850
Surprise #1	5	10E	9N	Fee #	93-640837	328267
" #2	5	10E	9N	Docket #	507 668-669	109134
" #3	5	10E	9N	Fee #	93-640838	328268
" #4	5/8	10E	9N	Fee #	93-640839	328269
" #5	5/8	10E	9N	Docket #	507 674-675	109137
Good Life	29	10E	10N	Docket #	2002-006827	356163

Gerald J. Blech  
 P.O. Box 233  
 Bayfield, Colorado 81122

40 Claims in Total



RECEIVED  
 B.L.M. AZ STATE OFFICE

2004 AUG 27 10:55

TR  
 40

**United States Department of the Interior**  
**Bureau of Land Management**  
 BUSINESS & SUPPORT SVCS DIV  
 222 N CENTRAL AVE  
 PHOENIX, AZ 85004 -2203  
 Phone: (602) 417-9200

Receipt	
No:	939376

**Transaction #:** 973725  
**Date of Transaction:** 08/27/2004

<b>CUSTOMER:</b>	GERALD BLECH BOX 233 BAYFIELD,CO 81122
------------------	--

LINE #	QTY	DESCRIPTION	REMARKS	UNIT PRICE	TOTAL
1	1.00	LOCATABLE MINERALS / MINING CLAIMS-NOT NEW-UNADJUD,ONE AUTH NO. ONLY / MINING CLAIM MONEY RECEIVED (455) <b>CASES: AMC325969/\$5000.00</b>	MAINT 2005/40	- n/a -	5000.00
<b>TOTAL:</b>					<b>\$5,000.00</b>

PAYMENT INFORMATION																													
NOTE: Items will appear on credit card statement as "Bureau of Land Management".																													
1	<table border="1"> <tr> <td><b>AMOUNT:</b></td> <td>\$5,000.00</td> <td><b>POSTMARKED:</b></td> <td>N/A</td> </tr> <tr> <td><b>TYPE:</b></td> <td>CREDIT CARD</td> <td><b>RECEIVED:</b></td> <td>08/27/2004</td> </tr> <tr> <td><b>NAME:</b></td> <td colspan="3">BLECH, GERALD BOX 233 BAYFIELD CO 81122</td> </tr> <tr> <td><b>CARD NO:</b></td> <td>XXXXXXXXXXXX3279</td> <td><b>AUTH CODE:</b></td> <td>027704</td> </tr> <tr> <td><b>NAME ON CARD:</b></td> <td colspan="3">GERALD BLECH</td> </tr> <tr> <td><b>EXPIRES:</b></td> <td colspan="3">05/31/2005</td> </tr> <tr> <td><b>SIGNATURE:</b></td> <td colspan="3"></td> </tr> </table>	<b>AMOUNT:</b>	\$5,000.00	<b>POSTMARKED:</b>	N/A	<b>TYPE:</b>	CREDIT CARD	<b>RECEIVED:</b>	08/27/2004	<b>NAME:</b>	BLECH, GERALD BOX 233 BAYFIELD CO 81122			<b>CARD NO:</b>	XXXXXXXXXXXX3279	<b>AUTH CODE:</b>	027704	<b>NAME ON CARD:</b>	GERALD BLECH			<b>EXPIRES:</b>	05/31/2005			<b>SIGNATURE:</b>			
<b>AMOUNT:</b>	\$5,000.00	<b>POSTMARKED:</b>	N/A																										
<b>TYPE:</b>	CREDIT CARD	<b>RECEIVED:</b>	08/27/2004																										
<b>NAME:</b>	BLECH, GERALD BOX 233 BAYFIELD CO 81122																												
<b>CARD NO:</b>	XXXXXXXXXXXX3279	<b>AUTH CODE:</b>	027704																										
<b>NAME ON CARD:</b>	GERALD BLECH																												
<b>EXPIRES:</b>	05/31/2005																												
<b>SIGNATURE:</b>																													

REMARKS

This receipt was generated by the automated BLM Collections and Billing System and is a paper representation of a portion of the official electronic record contained therein.



**LEAD FILE NUMBERS**

AMC 61849, AMC 109133, AMC 311027, AMC 325969,  
 AMC 328267, AMC 356163

AMC NUMBER (S)	AMOUNT
61850	100 <sup>00</sup>
109134	100 <sup>00</sup>
109137	100 <sup>00</sup>
311032	100 <sup>00</sup>
311040 - 311041	200 <sup>00</sup>
311055 - 311064	1000 <sup>00</sup>
325969 - 325972	400 <sup>00</sup>
328267 - 328270	400 <sup>00</sup>
328274 - 328278	500 <sup>00</sup>
328283 - 328292	1000 <sup>00</sup>
356163	100 <sup>00</sup>
<b>TOTAL:</b>	\$4000 <sup>00</sup>

AMC NUMBER (S)	AMOUNT
<b>TOTAL:</b>	\$

ENTERED IN COMPUTER  
 RUC 8/21/03

**MAINTENANCE FEE PAYMENT**

Mining Claim Maintenance Fee Payment of \$100 per claim or site is due on or before September 1, 2003 in lieu of assessment work for the upcoming assessment year beginning September 1 of the year noted above.

BUREAU OF LAND MANAGEMENT  
ARIZONA STATE OFFICE  
222 NORTH CENTRAL AVENUE  
PHOENIX, ARIZONA 85004  
602-417-9200  
www.az.blm.gov

FOR BLM USE ONLY	
NO. OF CLAIMS: <u>40</u>	X \$100 = \$ <u>4,000<sup>00</sup></u>
RECEIPT NO. _____	CHECK NO.: _____
INIT: <u>TR</u>	

BLM SERIAL  
NUMBERS

NAME OF CLAIMS/SITES

1. AMC PLEASE SEE ATTACHED EXHIBIT "A"

43 CFR 3833.0-5(e) (August 30, 1994) requires that the names of all of the owners and their current addresses shall be identified on all instruments required to be recorded or filed by the regulation, 43 CFR Subpart 3833.

NAME: GERALD BLECH ADDRESS: P.O. BOX 233  
CITY: BAYFIELD STATE: CO. ZIP: 81122 IS THIS A NEW ADDRESS

CLAIMANT'S NAME: GERALD J. BLECH  
ADDRESS: P.O. BOX 233  
CITY: BAYFIELD STATE: CO. ZIP: 81122  
PHONE: 1-970-385-8962 (UNLISTED)

CHECK HERE IF THIS IS A CHANGE OF ADDRESS

Signature: [Handwritten Signature]

To record with the County, one claimant or an Agent must sign.

RECEIVED  
 B.L.M. AZ STATE OFFICE  
 2003 AUG 19 P 1:55  
 PHOENIX, ARIZONA  
 BLM DATE STAMP

FOR BLM USE ONLY	
DATE ENTERED INTO COMPUTER: <u>8/21/03</u>	
INITIALS: <u>RW</u>	VERIFIED: _____


✓  
155

**EXHIBIT "A"**

8/31/03	Taurus Mining			Gila County Records		BLM Serial#
Claim Name	Sec/Rgn/Twn			Docket	Pages	AMC No.
Taurus #1	31	10E	10N	898	397-398	325969
" #2	"	"	"	"	399-400	325970
" #3	"	"	"	"	401-402	325971
" #4	"	"	"	"	403-404	325972
" #6	"	"	"	822	99-100	311032
" #7	"	"	"	Fee #	93-640840	328270
" #22	"	"	"	"	# 93-640844	328274
" #23	36	9E	10N	"	# 93-640845	328275
" #25	6	10E	9N	"	# 93-640846	328276
" #26	31	10E	10N	Docket #	822 115-116	311040
" #27	"	"	"	"	" 117-118	311041
" #28	"	"	"	Fee #	93-640847	328277
" #29	"	"	"	"	# 93-640848	328278
" #51	6	10E	9N	"	# 93-640853	328283
" #52	"	"	"	"	# 93-640854	328284
" #53	"	"	"	"	# 93-640855	328285
" #54	"	"	"	"	# 93-640856	328286
" #55	"	"	"	"	# 93-640857	328287
" #56	"	"	"	"	# 93-640858	328288
" #57	"	"	"	"	# 93-640859	328289
" #58	"	"	"	Docket #	822 145-146	311055
" #59	"	"	"	"	" 147-148	311056
" #60	"	"	"	"	" 149-150	311057
" #61	"	"	"	"	" 151-152	311058
" #62	"	"	"	"	" 153-154	311059
" #63	7	10E	9N	"	" 155-156	311060
" #64	"	"	"	"	" 157-158	311061
" #65	"	"	"	"	" 159-160	311062
" #66	"	"	"	"	" 161-162	311063
" #67	"	"	"	"	" 163-164	311064
" #68	6	10E	9N	Fee #	93-640860	328290
" #69	"	"	"	"	# 93-640861	328291
" #70	"	"	"	"	# 93-640862	328292
4-J	5	10E	9N	Docket #	481 946-947	61850
Surprise #1	5	10E	9N	Fee #	93-640837	328267
" #2	5	10E	9N	Docket #	507 668-669	109134
" #3	5	10E	9N	Fee #	93-640838	328268
" #4	5/8	10E	9N	Fee #	93-640839	328269
" #5	5/8	10E	9N	Docket #	507 674-675	109137
Good Life	29	10E	10N	Docket #	2002-006827	356162

Gerald J. Blech  
P.O. Box 233  
Bayfield, Colorado 81122

40 Claims in Total.



PHOENIX, ARIZONA

2003 AUG 19 P 1:55

RECEIVED  
L.M. AZ STATE OFFICE

**United States Department of the Interior  
Bureau of Land Management**

BUSINESS & SUPPORT SVCS DIV  
222 N CENTRAL AVE  
PHOENIX, AZ 85004 -2203  
Phone: (602) 417-9200

Receipt	
No:	733763

**Transaction #:** 763233  
**Date of Transaction:** 08/19/2003

CUSTOMER:	GERALD J BLECH PO BOX 233 BAYFIELD,CO 81122
-----------	---

LINE #	QTY	DESCRIPTION	REMARKS	UNIT PRICE	TOTAL
1	1.00	LOCATABLE MINERALS / MINING CLAIMS-NOT NEW-UNADJUD,ONE AUTH NO. ONLY / MINING CLAIM MONEY RECEIVED (455) <b>CASES:</b> AMC325969/\$4000.00	MAINT 2004 (40)	- n/a -	4000.00
<b>TOTAL:</b>					<b>\$4,000.00</b>

**PAYMENT INFORMATION**

NOTE: Items will appear on credit card statement as "Bureau of Land Management".

1	AMOUNT:	\$4,000.00	POSTMARKED:	N/A
	TYPE:	CREDIT CARD	RECEIVED:	08/19/2003
	NAME:	BLECH, GERALD J PO BOX 233 BAYFIELD CO 81122		
	CARD NO:	XXXXXXXXXXXX3279	AUTH CODE:	019340
	NAME ON CARD:	GERALD BLECH		
	EXPIRES:	05/31/2005		
	SIGNATURE:			

**REMARKS**

This receipt was generated by the automated BLM Collections and Billing System and is a paper representation of a portion of the official electronic record contained therein.

Receipt No. 543337

Trans No. 567953

LEAD FILE #

AMC 68149; AMC 109133; AMC 311027

AMC 325969; AMC 328267; AMC 356163

AMC Number	Code	Amount
61850	482	100 <sup>00</sup>
109134	}	100 <sup>00</sup>
109137		100 <sup>00</sup>
311032		-100 <sup>00</sup>
311040-311041		200 <sup>00</sup>
311055-311064		1000 <sup>00</sup>
325969-325972		400 <sup>00</sup>
328267-328270		400 <sup>00</sup>
328274-328278		500 <sup>00</sup>
328283-328292		1000 <sup>00</sup>
356163		482
TOTAL:		54000 <sup>00</sup>

AMC Number	Code	Amount
TOTAL:		\$

Date of Doc 8/19/2002

Date of Rec't 8/19/2002

Amount Rec'd \$4000.00

Amount Earned \$4000.00

Date Entered: 9/13/2002 RE

Date Verified: 9/24/02TK

Sent to Accts: 9/24/02TK

Date Earned:

- 480 POL
- 481 NOI
- 482 MAINT
- 396 TRANS
- 635 AMEND

NOTES:

**MAINTENANCE FEE PAYMENT**

Mining Claim Maintenance Fee Payment of \$100 per claim or site is due on or before September 1, 2002, in lieu of assessment work for the upcoming assessment year beginning September 1 of the year noted above.

BUREAU OF LAND MANAGEMENT  
ARIZONA STATE OFFICE  
222 NORTH CENTRAL AVENUE  
PHOENIX, AZ 85004  
602-417-9200  
www.az.blm.gov

FOR BLM USE ONLY	
NO. OF CLAIMS: <u>40</u>	X \$100 = \$ <u>4,000</u>
RECEIPT NO. INIT: <u>MM</u>	CHECK NO.: _____

BLM SERIAL  
NUMBERS

NAME OF CLAIMS/SITES

- 1. AMC PLEASE SEE ATTACHED EXHIBIT "A"
- 2. AMC \_\_\_\_\_
- 3. AMC \_\_\_\_\_
- 4. AMC \_\_\_\_\_
- 5. AMC \_\_\_\_\_
- 6. AMC \_\_\_\_\_
- 7. AMC \_\_\_\_\_
- 8. AMC \_\_\_\_\_
- 9. AMC \_\_\_\_\_
- 10. AMC \_\_\_\_\_

List additional claims on the reverse side of this form.

CLAIMANT'S NAME: GERALD J. BLECH.  
ADDRESS: P.O. BOX 233  
CITY: BAYFIELD STATE: CO. ZIP: 81122  
PHONE: 970-385-8902 UNLISTED

CHECK HERE IF THIS IS A CHANGE OF ADDRESS

RECEIVED  
BLM AZ STATE OFFICE  
2002 AUG 19 P 1:08  
PHOENIX, ARIZONA

BLM DATE STAMP

ENTERED IN COMPUTER  
82 9/13/2002

VERIFIED  
9/24/02TK

BLM SERIAL  
NUMBERS

NAME OF CLAIMS/SITES

11. AMC _____	_____
12. AMC _____	_____
13. AMC _____	_____
14. AMC _____	_____
15. AMC _____	_____
16. AMC _____	_____
17. AMC _____	_____
18. AMC _____	_____
19. AMC _____	_____
20. AMC _____	_____


43 CFR 3833.0-5(e) (August 30, 1994) requires that the names of all of the owners and their current addresses shall be identified on all instruments required to be recorded or filed by the regulation, 43 CFR Subpart 3833.

NAME: GERALD BLECH ADDRESS: P.O. Box 233  
CITY: BAYFIELD STATE: CO. ZIP: 81122 IS THIS A NEW ADDRESS

NAME: \_\_\_\_\_ ADDRESS: \_\_\_\_\_  
CITY: \_\_\_\_\_ STATE: \_\_\_\_\_ ZIP: \_\_\_\_\_ IS THIS A NEW ADDRESS

NAME: \_\_\_\_\_ ADDRESS: \_\_\_\_\_  
CITY: \_\_\_\_\_ STATE: \_\_\_\_\_ ZIP: \_\_\_\_\_ IS THIS A NEW ADDRESS

NAME: \_\_\_\_\_ ADDRESS: \_\_\_\_\_  
CITY: \_\_\_\_\_ STATE: \_\_\_\_\_ ZIP: \_\_\_\_\_ IS THIS A NEW ADDRESS

Signature:   
To record with the County, one claimant or an agent must sign.

FOR BLM USE ONLY	
DATE ENTERED INTO COMPUTER: _____	
INITIALS: _____	VERIFIED: _____

August 1, 2002

EXHIBIT "A"

8/31/02	Taurus Mining			Gila County Records		BLM Serial#
Claim Name	Sec/Rgn/Twn			Docket	Pages	AMC No.
Taurus #1	31	10E	10N	898	397-398	325969
" #2	"	"	"	"	399-400	325970
" #3	"	"	"	"	401-402	325971
" #4	"	"	"	"	403-404	325972
" #6	"	"	"	822	99-100	311032
" #7	"	"	"	Fee #	93-640840	328270
" #22	"	"	"	" #	93-640844	328274
" #23	36	9E	10N	" #	93-640845	328275
" #25	6	10E	9N	" #	93-640846	328276
" #26	31	10E	10N	Docket #	822 115-116	311040
" #27	"	"	"	"	" 117-118	311041
" #28	"	"	"	Fee #	93-640847	328277
" #29	"	"	"	" #	93-640848	328278
" #51	6	10E	9N	" #	93-640853	328283
" #52	"	"	"	" #	93-640854	328284
" #53	"	"	"	" #	93-640855	328285
" #54	"	"	"	" #	93-640856	328286
" #55	"	"	"	" #	93-640857	328287
" #56	"	"	"	" #	93-640858	328288
" #57	"	"	"	" #	93-640859	328289
" #58	"	"	"	Docket #	822 145-146	311055
" #59	"	"	"	"	" 147-148	311056
" #60	"	"	"	"	" 149-150	311057
" #61	"	"	"	"	" 151-152	311058
" #62	"	"	"	"	" 153-154	311059
" #63	7	10E	9N	"	" 155-156	311060
" #64	"	"	"	"	" 157-158	311061
" #65	"	"	"	"	" 159-160	311062
" #66	"	"	"	"	" 161-162	311063
" #67	"	"	"	"	" 163-164	311064
" #68	6	10E	9N	Fee #	93-640860	328290
" #69	"	"	"	" #	93-640861	328291
" #70	"	"	"	" #	93-640862	328292
4-J	5	10E	9N	Docket #	481 946-947	61850
Surprise #1	5	10E	9N	Fee #	93-640837	328267
" #2	5	10E	9N	Docket #	507 668-669	109134
" #3	5	10E	9N	Fee #	93-640838	328268
" #4	5/8	10E	9N	Fee #	93-640839	328269
" #5	5/8	10E	9N	Docket #	507 674-675	109133
Good Life	29	10E	10N	Docket #	2002-006827	328166

Gerald J. Blech  
P.O. Box 233  
Bayfield, Colorado 81122

40 Claims in Total.

PHOENIX, ARIZONA

RECEIVED  
BLM-AZ STATE OFFICE  
AUG 19 P 1:08

ENTERED IN COMPUTER

RS 9/13/2002



**United States Department of the Interior**  
**Bureau of Land Management**  
 BUSINESS & SUPPORT SVCS DIV  
 222 N CENTRAL AVE  
 PHOENIX, AZ 85004 -2203  
 Phone: (602) 417-9200

Receipt	
No:	543337

<b>Transaction #:</b> 567953
<b>Date of Transaction:</b> 08/19/2002
<b>CUSTOMER:</b> GERALD J BLECH PO BOX 233 BAYFIELD, CO 81122

LINE #	QTY	DESCRIPTION	REMARKS	UNIT PRICE	TOTAL
1	1.00	LOCATABLE MINERALS / MINING CLAIMS-NOT NEW-UNADJUD, ONE AUTH NO. ONLY / MINING CLAIM MONEY RECEIVED (455) <b>CASES: AMC325969/\$4000.00</b>	MAINT 2003 (40)	- n/a -	4000.00
<b>TOTAL:</b>					<b>\$4,000.00</b>

PAYMENT INFORMATION			
1	AMOUNT:	\$4,000.00	POSTMARKED: N/A
	TYPE:	CHECK	RECEIVED: 08/19/2002
	CHECK NO:	2967	
	NAME:	BLECH, GERALD J PO BOX 233 BAYFIELD CO 81122	

REMARKS

This receipt was generated by the automated BLM Collections and Billing System and is a paper representation of a portion of the official electronic record contained therein.

Receipt #: 164048

Lead #: 328267, 325969, 311027  
109133, 61849

Amount Received: 3900<sup>00</sup>

Date: 8/7/00 "

Transaction #: 177071

AMC #	Code	\$\$\$\$
61850 -	482	100 <sup>00</sup>
109134 -	}	100 <sup>00</sup>
109137 -		100 <sup>00</sup>
311032 -		100 <sup>00</sup>
311040 - 311041 -		200 <sup>00</sup>
311055 - 311064 -		1000 <sup>00</sup>
325969 - 325972 -		400 <sup>00</sup>
328267 - 328270 -		400 <sup>00</sup>
328274 - 328278 -		500 <sup>00</sup>
328283 - 328292 -		1000 <sup>00</sup>

AMC #	Code	\$\$\$\$

Total: 3900<sup>00</sup>

- 480----POL-----\$5
- 481----NOI-----\$5
- 482----Maint.---\$100
- 396----Trf.-----\$5
- 635----Amd.-----\$5
- 379----Refund

Entered: AB 8/10/00  
Date

Verified: for 8-14-00  
Date

Sent to Accounts: 8-14-00  
Date

Earned by Accounts: \_\_\_\_\_  
Date

## MAINTENANCE FEE PAYMENT

**\$100.00 MAINTENANCE FEE PAYMENT DUE ON OR BEFORE AUGUST 31, 2000  
IN LIEU OF ASSESSMENT WORK FOR THE UPCOMING ASSESSMENT  
YEAR BEGINNING SEPTEMBER 1 OF THE YEAR NOTED ABOVE.**

BUREAU OF LAND MANAGEMENT  
ARIZONA STATE OFFICE  
3707 NORTH 7TH STREET  
PHOENIX, AZ 85014 (OR)  
P.O. BOX 16563, PHOENIX, AZ 85011

COUNT: 39 \$ 3,900 INT: mg  
FOR OFFICIAL USE ONLY

THE CLAIMS ARE SITUATED IN GILA COUNTY,  
ARIZONA.

BLM SERIAL NUMBERS	NAMES OF CLAIMS OR SITES
A MC _____ THRU A MC _____	_____
COUNTY BOOK/DOCKET _____, PAGE(S) OR FEE NO(S) _____	_____
A MC _____ THRU A MC _____	_____
COUNTY BOOK/DOCKET _____, PAGE(S) OR FEE NO(S) _____	_____

(OR) IF NOT CONSECUTIVE NUMBERS LIST SEPARATELY BELOW:

BLM SERIAL NUMBERS	NAME OF CLAIMS/SITES	COUNTY BOOK/DOCKET & PAGE OR FEE NUMBER
A MC <u>PLEASE</u>	<u>SEE ATTACHED EXHIBIT</u>	<u>"A"</u>
A MC _____	_____	_____
A MC _____	_____	_____
A MC _____	_____	_____
A MC _____	_____	_____
A MC _____	_____	_____
A MC _____	_____	_____
A MC _____	_____	_____
A MC _____	_____	_____
A MC _____	_____	_____

CLAIMANT'S NAME: GERALD J. BLECH  
 ADDRESS: P.O. Box 1736 CITY: GILBERT STATE: AZ

CHECK HERE IF THIS IS A CHANGE OF ADDRESS  
 PHONE: (970) 385-8962 ZIP: 85299-1736  
(UNLWSTEIS)

SIGNATURE: [Signature]  
 TO RECORD WITH THE COUNTY, ONE CLAIMANT OR THE AGENT MUST SIGN

LIST ALL ADDITIONAL OWNERS ON REVERSE SIDE OF THIS FORM

**FOR OFFICIAL USE ONLY**

ENTERED INTO COMPUTER: \_\_\_\_\_ DATE: AUG 10 2000 INITIALS: [Signature] VERIFIED: [Signature]

TIME STAMP

PHOENIX, ARIZONA  
 2000 AUG - 7 P 1:30  
 RECEIVED  
 B.L.M. STATE OFFICE

EXHIBIT "A"

8/31/00	Taurus Mining	Gila County Records		BLM Serial #
Claim Name	Sec/Rgn/Twn	Docket	Pages	AMC No.
Taurus #1	31 10E 10N	898	397-398	325969<
" #2	" " "	"	399-400	325970<
" #3	" " "	"	401-402	325971<
" #4	" " "	"	403-404	325972<
" #6	" " "	822	99-100	311032†
" #7	" " "	Fee #	93-640840	328270†
" #22	" " "	" #	93-640844	328274<
" #23	36 9E 10N	" #	93-640845	328275<
" #25	6 10E 9N	" #	93-640846	328276<
" #26	31 10E 10N	Docket # 822	115-116	311040<
" #27	" " "	" "	117-118	311041<
" #28	" " "	Fee #	93-640847	328277<
" #29	" " "	" #	93-640848	328278<
" #51	6 10E 9N	" #	93-640853	328283<
" #52	" " "	" #	93-640854	328284<
" #53	" " "	" #	93-640855	328285<
" #54	" " "	" #	93-640856	328286<
" #55	" " "	" #	93-640857	328287<
" #56	" " "	" #	93-640858	328288<
" #57	" " "	" #	93-640859	328289<
" #58	" " "	Docket # 822	145-146	311055<
" #59	" " "	" "	147-148	311056<
" #60	" " "	" "	149-150	311057<
" #61	" " "	" "	151-152	311058<
" #62	" " "	" "	153-154	311059<
" #63	7 10E 9N	" "	155-156	311060<
" #64	" " "	" "	157-158	311061<
" #65	" " "	" "	159-160	311062<
" #66	" " "	" "	161-162	311063<
" #67	" " "	" "	163-164	311064<
" #68	6 10E 9N	Fee #	93-640860	328290<
" #69	" " "	" #	93-640861	328291<
" #70	" " "	" #	93-640862	328292<
4-J	5 10E 9N	Docket # 481	946-947	61850†
Surprise #1	5 10E 9N	Fee #	93-640837	328267<
" #2	5 10E 9N	Docket # 507	668-669	109134†
" #3	5 10E 9N	Fee #	93-640838	328268<
" #4	5/8 10E 9N	Fee #	93-640839	328269<
" #5	5/8 10E 9N	Docket # 507	674-675	109137<

Gerald J. Blech  
P.O. Box 1736  
Gilbert, Az. 85299-1736

39 Claims in Total

2000 AUG - 7 P 1:30

ENTERED INTO CC

18 8/19/00

VERIFIED

So 8/14/00

RECEIVED BLM, AZ STATE OFFICE

39  
MJ

**United States Department of the Interior  
Bureau of Land Management**  
BUSINESS & SUPPORT SVCS DIV  
222 N CENTRAL AVE  
PHOENIX, AZ 85004 -2203  
Phone: (602) 417-9200

Receipt	
No:	164048

Transaction #: 177071  
Date of Transaction: 08/07/2000

CUSTOMER: GERALD J BLECH  
BOX 1736  
GILBERT, AZ 85299

LINE #	QTY	COMMODITY / SUBJECT / ACTION / PRODUCT	REMARKS	UNIT PRICE	TOTAL
1	1	LOCATABLE MINERALS / MINING CLAIMS-ACCOUNTS/UNADJUDICATED / MINING CLAIM MONEY RECEIVED (455)	MAINT 2001 (39)	- n/a -	\$3,900.00
<b>TOTAL:</b>					<b>\$3,900.00</b>

PAYMENT INFORMATION		
1	AMOUNT: \$3,900.00	POSTMARKED: N/A
	TYPE: CREDIT CARD	RECEIVED: 08/07/2000
	NAME: BLECH, GERALD J BOX 1736 GILBERT AZ 85299	
	CARD NO: XXXXXXXXXXXX3279	AUTH CODE: 007352
	NAME ON CARD: BLECH/GERALD	
	EXPIRES: 05/31/2002	
	SIGNATURE:	

REMARKS

CASE SERIAL NUMBER INFORMATION		
TRNS #	LINE #	CASES
177071	1	AMC325969

This receipt was generated by the automated BLM Collections and Billings System and is a paper representation of a portion of the official electronic record contained therein.

1999 AUG 17 A 11: 52

PHOENIX, ARIZONA

### MAINTENANCE FEE PAYMENT

\$100.00 MAINTENANCE FEE PAYMENT DUE ON OR BEFORE AUGUST 31, 1995  
IN LIEU OF ASSESSMENT WORK FOR THE UPCOMING ASSESSMENT  
YEAR BEGINNING SEPTEMBER 1 OF THE YEAR NOTED ABOVE.

BUREAU OF LAND MANAGEMENT  
ARIZONA STATE OFFICE  
3707 NORTH 7TH STREET  
PHOENIX, AZ 85014 (OR)  
P.O. BOX 16563, PHOENIX, AZ 85011

325969 311027  
328267 109133 61849  
COUNT: 39 \$3900.00 INT:  
FOR OFFICIAL USE ONLY

THE CLAIMS ARE SITUATED IN GILBA COUNTY,  
ARIZONA.

BLM SERIAL NUMBERS

NAMES OF CLAIMS OR SITES

A MC \_\_\_\_\_ THRU A MC \_\_\_\_\_

COUNTY BOOK/DOCKET \_\_\_\_\_, PAGE(S) OR FEE NO(S) \_\_\_\_\_

A MC \_\_\_\_\_ THRU A MC \_\_\_\_\_

COUNTY BOOK/DOCKET \_\_\_\_\_, PAGE(S) OR FEE NO(S) \_\_\_\_\_

(OR) IF NOT CONSECUTIVE NUMBERS LIST SEPARATELY BELOW:

BLM SERIAL NUMBERS	NAME OF CLAIMS/SITES	COUNTY BOOK/DOCKET & PAGE OR FEE NUMBER
A MC	PLEASE SEE ATTACHED EXHIBIT "A"	
A MC		
A MC		
A MC		
A MC		
A MC		
A MC		
A MC		
A MC		
A MC		
A MC		

CLAIMANT'S NAME: GERALD J. BLECH

ADDRESS: P.O. Box 1736 CITY: GILBERT STATE: AZ

CHECK HERE IF THIS IS A CHANGE OF ADDRESS PHONE: ( ) UN-LISTED ZIP: 85299-1736

SIGNATURE: [Signature]  
TO RECORD WITH THE COUNTY, ONE CLAIMANT OR THE AGENT MUST SIGN

TIME STAMP

LIST ALL ADDITIONAL OWNERS ON REVERSE SIDE OF THIS FORM

FOR OFFICIAL USE ONLY  
ENTERED INTO COMPUTER: 8/23/99 SM SC  
DATE INITIALS VERIFIED

Tuesday, August 17, 1999 11:00 AM

970 259 1609  
Gerald J Blech 970-259-1609

p.01

RECEIVED  
B.L.M. AZ STATE OFFICE

1999 AUG 17 A 11: 52

EXHIBIT "A"

PHOENIX, ARIZONA

8/30/99	Taurus Mining	Gila County Records		BLM Serial #
Claim Name	Sec/Rgn/Twn	Docket	Pages	AMC No.
Taurus #1	31 10E 10N	898	397-398	325969
" #2	" " "	"	399-400	325970
" #3	" " "	"	401-402	325971
" #4	" " "	"	403-404	325972
" #6	" " "	822	99-100	311032
" #7	" " "	Fee #	93-640840	328270
" #22	" " "	" #	93-640844	328274
" #23	36 9E 10N	" #	93-640845	328275
" #25	6 10E 9N	" #	93-640846	328276
" #26	31 10E 10N	Docket # 822	115-116	311040
" #27	" " "	"	117-118	311041
" #28	" " "	Fee #	93-640847	328277
" #29	" " "	" #	93-640848	328278
" #51	6 10E 9N	" #	93-640853	328283
" #52	" " "	" #	93-640854	328284
" #53	" " "	" #	93-640855	328285
" #54	" " "	" #	93-640856	328286
" #55	" " "	" #	93-640857	328287
" #56	" " "	" #	93-640858	328288
" #57	" " "	" #	93-640859	328289
" #58	" " "	Docket # 822	145-146	311055
" #59	" " "	"	147-148	311056
" #60	" " "	"	149-150	311057
" #61	" " "	"	151-152	311058
" #62	" " "	"	153-154	311059
" #63	7 10E 9N	"	155-156	311060
" #64	" " "	"	157-158	311061
" #65	" " "	"	159-160	311062
" #66	" " "	"	161-162	311063
" #67	" " "	"	163-164	311064
" #68	6 10E 9N	Fee #	93-640860	328290
" #69	" " "	" #	93-640861	328291
" #70	" " "	" #	93-640862	328292
4-J	5 10E 9N	Docket # 481	946-947	61850
Surprise #1	5 10E 9N	Fee #	93-640837	328267
" #2	5 10E 9N	Docket # 507	668-669	109134
" #3	5 10E 9N	Fee #	93-640838	328268
" #4	5/8 10E 9N	Fee #	93-640839	328269
" #5	5/8 10E 9N	Docket # 507	674-675	109137

39  
CER

Gerald J. Blech  
P.O. Box 1736  
Gilbert, Az. 85299-1736

39 Claims in Total.

UNITED STATES  
DEPARTMENT OF THE INTERIOR  
BUREAU OF LAND MANAGEMENT

RECEIPT AND ACCOUNTING ADVICE

NO. 2296604

CD/AZ

08/17/89

Subject: CLAIM MAINTENANCE FEE 3000

3 0 13

3,900.00

Applicant:

GERALD J BUSH  
PO BOX 1736  
GILBERT AZ 85299-1736

Remitter: 970 385 3332

Assignor:

LEASE MANAGEMENT DATA  NEW  UPDATE  PAYMENT

ORIGINAL SERIAL NO.	ASG.	TYPE	ST.	CTY.	FUND SYMBOL	ACRES/UNITS	RATE
09030900 ET AL	039						

AMOUNT	ANV. DATE	EXP. DATE	BILL CYC.	S/C	DISTRICT	NEXT BILL	MISC. DATA	U of M	ACTUAL UNITS

ASSIGNMENT SERIAL NO.	ASG.	TYPE	ST.	CTY.	FUND SYMBOL	ACRES/UNITS	RATE

AMOUNT	ANV. DATE	EXP. DATE	BILL CYC.	S/C	DISTRICT	NEXT BILL	MISC. DATA	U of M	ACTUAL UNITS

APPLY REMITTANCE

ACTION	FUND SYMBOL	CTY.	AMOUNT
FILING FEE			
RENTAL			
UNEARNED			
REFUND			
TOTAL			
AMOUNT DUE			

Remarks:

BY:

DATE:

- Lease in Escrow?
- KGS?
- Auto Escalates?
- Auto Renew?

- Of Interest?
- Operating Rights?
- Operator
- Bond Filed?

FOR MMS USE ONLY

BILLEE	FOREST REFUGE
NUMBER	
OCS SECTION	
CODE	



325969  
 311027  
 328267  
 61849  
 109133  
 328267

MAINTENANCE FEE PAYMENT

\$100.00 MAINTENANCE FEE PAYMENT DUE ON OR BEFORE AUGUST 31, 1998  
 IN LIEU OF ASSESSMENT WORK FOR THE UPCOMING ASSESSMENT  
 YEAR BEGINNING SEPTEMBER 1 OF THE YEAR NOTED ABOVE.

Bureau Of Land Management  
 Arizona State Office  
 222 North Central Avenue  
 Phoenix, AZ. 85004-2203

COUNT: <u>39</u> \$ <u>3900.<sup>00</sup></u> INT: <u>KC</u>
FOR OFFICIAL USE ONLY

THE CLAIMS ARE SITUATED IN GILA COUNTY, ARIZONA.

BLM SERIAL NUMBERS NAMES OF CLAIMS OR SITES

A MC \_\_\_\_\_ THRU A MC \_\_\_\_\_  
 COUNTY BOOK/DOCKET \_\_\_\_\_, PAGE(S) OR FEE NO(S) \_\_\_\_\_

A MC \_\_\_\_\_ THRU A MC \_\_\_\_\_  
 COUNTY BOOK/DOCKET \_\_\_\_\_, PAGE(S) OR FEE NO(S) \_\_\_\_\_

(OR) IF NOT CONSECUTIVE NUMBERS LIST SEPARATELY BELOW:

BLM SERIAL NUMBERS	NAME OF CLAIMS/SITES	COUNTY BOOK/DOCKET & PAGE OR FEE NUMBER
A MC	<u>PLEASE SEE ATTACHED EXHIBIT "A"</u>	<u>"A"</u>
A MC	_____	_____
A MC	_____	_____
A MC	_____	_____
A MC	_____	_____
A MC	_____	_____
A MC	_____	_____
A MC	_____	_____
A MC	_____	_____
A MC	_____	_____
A MC	_____	_____

CLAIMANT'S NAME: GERALD J. BLECH

ADDRESS: P.O. Box 1736 CITY: GILBERT STATE: AZ.

CHECK HERE IF THIS IS A CHANGE OF ADDRESS PHONE: (602) 830-4393 UNLISTED ZIP: 85299-1736

SIGNATURE: [Signature]  
 TO RECORD WITH THE COUNTY, ONE CLAIMANT OR THE AGENT MUST SIGN

LIST ALL ADDITIONAL OWNERS ON REVERSE SIDE OF THIS FORM

FOR OFFICIAL USE ONLY

ENTERED INTO COMPUTER: 8/21/98 DATE INITIALS SB VERIFIED [Signature]

TIME STAMP  
 PHOENIX, ARIZONA  
 1998 AUG 20 P 12:05  
 RECEIVED  
 B.L.M. AZ STATE OFFICE

43 CFR 3833.0-5(e) (August 30, 1994) REQUIRES THAT THE NAMES OF ALL OF THE OWNERS AND THEIR CURRENT ADDRESSES SHALL BE IDENTIFIED ON ALL INSTRUMENTS REQUIRED TO BE RECORDED OR FILED BY THE REGULATIONS, 43 CFR SUBPART 3833.

CLAIMANT'S NAME: \_\_\_\_\_

ADDRESS: \_\_\_\_\_ CITY: \_\_\_\_\_ STATE: \_\_\_\_\_

CHECK HERE IF THIS IS CHANGE OF ADDRESS      PHONE: (      )      ZIP: \_\_\_\_\_

CLAIMANT'S NAME: \_\_\_\_\_

ADDRESS: \_\_\_\_\_ CITY: \_\_\_\_\_ STATE: \_\_\_\_\_

CHECK HERE IF THIS IS CHANGE OF ADDRESS      PHONE: (      )      ZIP: \_\_\_\_\_

CLAIMANT'S NAME: \_\_\_\_\_

ADDRESS: \_\_\_\_\_ CITY: \_\_\_\_\_ STATE: \_\_\_\_\_

CHECK HERE IF THIS IS CHANGE OF ADDRESS      PHONE: (      )      ZIP: \_\_\_\_\_

CLAIMANT'S NAME: \_\_\_\_\_

ADDRESS: \_\_\_\_\_ CITY: \_\_\_\_\_ STATE: \_\_\_\_\_

CHECK HERE IF THIS IS CHANGE OF ADDRESS      PHONE: (      )      ZIP: \_\_\_\_\_

CLAIMANT'S NAME: \_\_\_\_\_

ADDRESS: \_\_\_\_\_ CITY: \_\_\_\_\_ STATE: \_\_\_\_\_

CHECK HERE IF THIS IS CHANGE OF ADDRESS      PHONE: (      )      ZIP: \_\_\_\_\_

CLAIMANT'S NAME: \_\_\_\_\_

ADDRESS: \_\_\_\_\_ CITY: \_\_\_\_\_ STATE: \_\_\_\_\_

CHECK HERE IF THIS IS CHANGE OF ADDRESS      PHONE: (      )      ZIP: \_\_\_\_\_

CLAIMANT'S NAME: \_\_\_\_\_

ADDRESS: \_\_\_\_\_ CITY: \_\_\_\_\_ STATE: \_\_\_\_\_

CHECK HERE IF THIS IS CHANGE OF ADDRESS      PHONE: (      )      ZIP: \_\_\_\_\_

EXHIBIT "A"

32594

8/30/98	Taurus Mining	Gila County Records	ELM Serial #
Claim Name	Sec/Rgr/Twn	Docket Pages	AMC No.
Taurus #1	31 10E 10N	898 397-398	325969
" #2	" " "	" 399-400	325970
" #3	" " "	" 401-402	325971
" #4	" " "	" 403-404	325972
" #5	" " "	822 99-100	311032
" #6	" " "	Fee # 93-640840	328270
" #7	" " "	" # 93-640844	328274
" #8	36 9E 10N	" # 93-640845	328275
" #9	6 10E 9N	" # 93-640846	328276
" #10	31 10E 10N	Docket # 822 115-116	311040
" #11	" " "	" " 117-118	311041
" #12	" " "	Fee # 93-640847	328277
" #13	" " "	" # 93-640848	328278
" #14	6 10E 9N	" # 93-640853	328283
" #15	" " "	" # 93-640854	328284
" #16	" " "	" # 93-640855	328285
" #17	" " "	" # 93-640856	328286
" #18	" " "	" # 93-640857	328287
" #19	" " "	" # 93-640858	328288
" #20	" " "	" # 93-640859	328289
" #21	" " "	Docket # 822 145-146	311055
" #22	" " "	" " 147-148	311056
" #23	" " "	" " 149-150	311057
" #24	" " "	" " 151-152	311058
" #25	" " "	" " 153-154	311059
" #26	7 10E 9N	" " 155-156	311060
" #27	" " "	" " 157-158	311061
" #28	" " "	" " 159-160	311062
" #29	" " "	" " 161-162	311063
" #30	" " "	" " 163-164	311064
" #31	6 10E 9N	Fee # 93-640860	328290
" #32	" " "	" # 93-640861	328291
" #33	" " "	" # 93-640862	328292
4-J	5 10E 9N	Docket # 481 946-947	61850
Surprise #1	5 10E 9N	Fee # 93-640837	328267
" #2	5 10E 9N	Docket # 507 668-669	109134
" #3	5 10E 9N	Fee # 93-640838	328268
" #4	5/8 10E 9N	Fee # 93-640839	328269
" #5	5/8 10E 9N	Docket # 507 674-675	109137

Gerald J. Blech  
P.O. Box 1736  
Gilbert, Az. 85299-1736

39 Claims in Total.

PHOENIX, ARIZONA

1998 AUG 20 P 12:05

RECEIVED  
B.L.M. AZ STATE OFFICE

39 KC  
ENTERED IN COMPUTER (39)  
SR 8/21/98

UNITED STATES  
DEPARTMENT OF THE INTERIOR  
BUREAU OF LAND MANAGEMENT

RECEIPT AND ACCOUNTING ADVICE

No. 2389484  
08/20/98

SM/AZ

2 23 13

3,900.00

Subject: CLAIM MAINTENANCE FEE 1999 (39)

Applicant:

GERALD J. BLECH  
P. O. BOX 1736  
GILBERT, AZ 85299-1736

SAME - CN #7345

Remitter:

Assignor:

LEASE MANAGEMENT DATA										
<input type="checkbox"/> NEW <input type="checkbox"/> UPDATE <input type="checkbox"/> PAYMENT										
ORIGINAL SERIAL NO.	ASG.	TYPE	ST.	CTY.	FUND SYMBOL			ACRES/UNITS	RATE	
AWC 325969, ET AL										
AMOUNT	ANV. DATE	EXP. DATE	BILL CYC.	S/C	DISTRICT	NEXT BILL	MISC. DATA	U of M	ACTUAL UNITS	
ASSIGNMENT SERIAL NO.	ASG.	TYPE	ST.	CTY.	FUND SYMBOL			ACRES/UNITS	RATE	
AMOUNT	ANV. DATE	EXP. DATE	BILL CYC.	S/C	DISTRICT	NEXT BILL	MISC. DATA	U of M	ACTUAL UNITS	

APPLY REMITTANCE			
ACTION	FUND SYMBOL	CTY.	AMOUNT
FILING FEE			
RENTAL			
UNEARNED			
REFUND			
TOTAL			
AMOUNT DUE			

Remarks:

BY: \_\_\_\_\_ DATE: \_\_\_\_\_

Lease in Escrow?  
 KGS?                      Of Interest?  
 Auto Escalates?            Operating Rights?  
 Auto Renew?                   Operator  
    Bond Filed?

**FOR MMS USE ONLY**

BILLEE		FOREST REFUGE
NUMBER		
OCS SECTION		
CODE		

Amc  
325969  
311027  
328267  
109133 em

### MAINTENANCE FEE PAYMENT

**\$100.00 MAINTENANCE FEE PAYMENT DUE ON OR BEFORE AUGUST 31, IN LIEU OF ASSESSMENT WORK FOR THE UPCOMING ASSESSMENT YEAR BEGINNING SEPTEMBER 1 OF THE YEAR NOTED ABOVE.**

RECEIVED  
BLM  
ARIZONA STATE OFFICE  
Aug 14 1 56 PM '97

BUREAU OF LAND MANAGEMENT  
ARIZONA STATE OFFICE  
3707 NORTH 7TH STREET  
PHOENIX, AZ 85014 (OR)  
P.O. BOX 16563, PHOENIX, AZ 85011

COUNT: 39 \$3900.00 INT:  
FOR OFFICIAL USE ONLY

THE CLAIMS ARE SITUATED IN GILA COUNTY, ARIZONA.

BLM SERIAL NUMBERS

NAMES OF CLAIMS OR SITES

A MC \_\_\_\_\_ THRU A MC \_\_\_\_\_  
COUNTY BOOK/DOCKET \_\_\_\_\_, PAGE(S) OR FEE NO(S) \_\_\_\_\_  
A MC \_\_\_\_\_ THRU A MC \_\_\_\_\_  
COUNTY BOOK/DOCKET \_\_\_\_\_, PAGE(S) OR FEE NO(S) \_\_\_\_\_

(OR) IF NOT CONSECUTIVE NUMBERS LIST SEPARATELY BELOW:

BLM SERIAL NUMBERS	NAME OF CLAIMS/SITES	COUNTY BOOK/DOCKET & PAGE OR FEE NUMBER
A MC	<u>PLEASE SEE ATTACHED EXHIBIT "A"</u>	
A MC		
A MC		
A MC		
A MC		
A MC		
A MC		
A MC		
A MC		
A MC		

CLAIMANT'S NAME: GERALD J. BLECH

ADDRESS: P.O. Box 1736 CITY: GILBERT STATE: AZ.

ENTERED IN COMPUTER  
ENTERED IN COMPUTER  
9/10/97  
m gm

ARIZONA STATE OFFICE  
3707 NORTH 7TH STREET  
PHOENIX, AZ 85014 (OR)  
P.O. BOX 16563, PHOENIX, AZ 85011

COUNT: <u>39</u> \$ <u>3900.00</u> INT: _____
FOR OFFICIAL USE ONLY

THE CLAIMS ARE SITUATED IN GILA COUNTY, ARIZONA.

BLM SERIAL NUMBERS \_\_\_\_\_ NAMES OF CLAIMS OR SITES \_\_\_\_\_  
A MC \_\_\_\_\_ THRU A MC \_\_\_\_\_  
COUNTY BOOK/DOCKET \_\_\_\_\_, PAGE(S) OR FEE NO(S) \_\_\_\_\_

A MC \_\_\_\_\_ THRU A MC \_\_\_\_\_  
COUNTY BOOK/DOCKET \_\_\_\_\_, PAGE(S) OR FEE NO(S) \_\_\_\_\_

(OR) IF NOT CONSECUTIVE NUMBERS LIST SEPARATELY BELOW:

BLM SERIAL NUMBERS	NAME OF CLAIMS/SITES	COUNTY BOOK/DOCKET & PAGE OR FEE NUMBER
A MC	<u>PLEASE SEE ATTACHED EXHIBIT "A"</u>	
A MC		
A MC		
A MC		
A MC		
A MC		
A MC		
A MC		
A MC		
A MC		

CLAIMANT'S NAME: GERALD J. BLECH

ADDRESS: P.O. Box 1736 CITY: GILBERT STATE: AZ

CHECK HERE IF THIS IS A CHANGE OF ADDRESS PHONE: (602) UNLISTED ZIP: 85098-1736

SIGNATURE: [Signature]  
TO RECORD WITH THE COUNTY, ONE CLAIMANT OR THE AGENT MUST SIGN

LIST ALL ADDITIONAL OWNERS ON REVERSE SIDE OF THIS FORM

RECEIVED B.L.M. ARIZONA STATE OFFICE 2 56 PM '97
---

FOR OFFICIAL USE ONLY		
ENTERED INTO COMPUTER: _____	DATE _____	INITIALS _____ VERIFIED _____

Pine River Valley Bank P.O. Box 500, Bayfield, CO 81122

**FAX**

Date: 8/15/97  
 Number of pages including cover sheet: 3

To: BLM  
222 N. CENTRAL AVE  
PHOENIX, AZ 85004-2203  
BLM CASHIER'S OFFICE  
 Phone: \_\_\_\_\_  
 Fax phone: 602-417-9399  
 CC: \_\_\_\_\_

From: Paige Ludwig  
& GERALD J. BLECH  
CALL AT  
 Phone: 970-884-9583  
 Fax phone: 970-884-0214

REMARKS:  Urgent  For your review  Reply ASAP  Please comment

PLEASE CALL WHEN RECEIVED, THANK YOU!  
VISA 4777-3701-8925-6316  
6/98

RECEIVED  
 BLM  
 ARIZONA STATE OFFICE  
 AUG 14 1 53 PM '97

EXHIBIT "A"

8/30/97	Taurus Mining	Gila County Records		BLM Serial #
Claim Name	Sec/Rgn/Twn	Docket	Pages	AMC No.
Taurus #1	31 10E 10N	898	397-398	325969
" #2	" " "	"	399-400	325970
" #3	" " "	"	401-402	325971
" #4	" " "	"	403-404	325972
" #6	" " "	822	99-100	311032
" #7	" " "	Fee #	93-640840	328270
" #22	" " "	" #	93-640844	328274
" #23	36 9E 10N	" #	93-640845	328275
" #25	5 10E 9N	" #	93-640846	328276
" #26	31 10E 10N	Docket # 822	115-116	311040
" #27	" " "	"	117-118	311041
" #28	" " "	Fee #	93-640847	328277
" #29	" " "	" #	93-640848	328278
" #51	6 10E 9N	" #	93-640853	328283
" #52	" " "	" #	93-640854	328284
" #53	" " "	" #	93-640855	328285
" #54	" " "	" #	93-640856	328286
" #55	" " "	" #	93-640857	328287
" #56	" " "	" #	93-640858	328288
" #57	" " "	" #	93-640859	328289
" #58	" " "	Docket # 822	145-146	311055
" #59	" " "	"	147-148	311056
" #60	" " "	"	149-150	311057
" #61	" " "	"	151-152	311058
" #62	" " "	"	153-154	311059
" #63	7 10E 9N	"	155-156	311060
" #64	" " "	"	157-158	311061
" #65	" " "	"	159-160	311062
" #66	" " "	"	161-162	311063
" #67	" " "	"	163-164	311064
" #68	6 10E 9N	Fee #	93-640860	328290
" #69	" " "	" #	93-640861	328291
" #70	" " "	" #	93-640862	328292
4-J	5 10E 9N	Docket # 481	946-947	61850
Surprise #1	5 10E 9N	Fee #	93-640837	328267
" #2	5 10E 9N	Docket # 507	668-669	109134
" #3	5 10E 9N	Fee #	93-640838	328268
" #4	5/8 10E 9N	Fee #	93-640839	328269
" #5	5/8 10E 9N	Docket # 507	674-675	109137

Gerald J. Blech  
 P.O. Box 1736  
 Gilbert, Az. 85299-1736

39 Claims in Total.

RECEIVED  
 B.L.M.  
 ARIZONA STATE OFFICE  
 AUG 14 1 53 PM '97

39  
 MRS



UNITED STATES  
DEPARTMENT OF THE INTERIOR  
BUREAU OF LAND MANAGEMENT

RECEIPT AND ACCOUNTING ADVICE

NO. 2315349 04

Subject: CLAIM MAINTENANCE FEE 1998 - 39 TC/AZ 08/15/97  
3 28 53 3,900.00

Applicant:  
GERALD J BLECH  
BOX 1736  
GILBERT AZ 85299-1736

Remitter: CC  
970-884-9583

Assignor:

LEASE MANAGEMENT DATA  NEW  UPDATE  PAYMENT

ORIGINAL SERIAL NO.	ASG.	TYPE	ST.	CTY.	FUND SYMBOL	ACRES/UNITS	RATE
AMC 325969, ET AL							

AMOUNT	ANV. DATE	EXP. DATE	BILL CYC.	S/C	DISTRICT	NEXT BILL	MISC. DATA	U of M	ACTUAL UNITS

ASSIGNMENT SERIAL NO.	ASG.	TYPE	ST.	CTY.	FUND SYMBOL	ACRES/UNITS	RATE

AMOUNT	ANV. DATE	EXP. DATE	BILL CYC.	S/C	DISTRICT	NEXT BILL	MISC. DATA	U of M	ACTUAL UNITS

APPLY REMITTANCE

ACTION	FUND SYMBOL	CTY.	AMOUNT
FILING FEE			
RENTAL			
UNEARNED			
REFUND			
TOTAL			
AMOUNT DUE			

Remarks:

BY:

DATE:

- Lease in Escrow?
- KGS? Of Interest?
- Auto Escalates? Operating Rights?
- Auto Renew? Operator
- Bond Filed?

FOR MMS USE ONLY

BILLEE NUMBER	FOREST REFUGE
OCS SECTION CODE	

CASE FOLDER COPY

MAINTENANCE FEE PAYMENT

\$100.00 MAINTENANCE FEE PAYMENT DUE ON OR BEFORE AUGUST 31, 1996  
IN LIEU OF ASSESSMENT WORK FOR THE UPCOMING ASSESSMENT  
YEAR BEGINNING SEPTEMBER 1 OF THE YEAR NOTED ABOVE.

BUREAU OF LAND MANAGEMENT  
ARIZONA STATE OFFICE  
3707 NORTH 7TH STREET  
PHOENIX, AZ 85014 (OR)  
P.O. BOX 16563, PHOENIX, AZ 85011

**Ame 325969; 311027;  
328267; 61849; 109133**  
COUNT: 39 \$ 3900.00 INT: TES  
FOR OFFICIAL USE ONLY

THE CLAIMS ARE SITUATED IN GILA COUNTY,  
ARIZONA.

BLM SERIAL NUMBERS NAMES OF CLAIMS OR SITES  
A MC \_\_\_\_\_ THRU A MC \_\_\_\_\_  
COUNTY BOOK/DOCKET \_\_\_\_\_, PAGE(S) OR FEE NO(S) \_\_\_\_\_  
A MC \_\_\_\_\_ THRU A MC \_\_\_\_\_  
COUNTY BOOK/DOCKET \_\_\_\_\_, PAGE(S) OR FEE NO(S) \_\_\_\_\_

(OR) IF NOT CONSECUTIVE NUMBERS LIST SEPARATELY BELOW:

BLM SERIAL NUMBERS	NAME OF CLAIMS/SITES	COUNTY BOOK/DOCKET & PAGE OR FEE NUMBER
A MC	<u>PLEASE SEE ATTACHED EXHIBIT "A"</u>	
A MC		
A MC		
A MC		
A MC		
A MC		
A MC		
A MC		
A MC		
A MC		

CLAIMANT'S NAME: GERALD J. BLECH

ADDRESS: PO Box 1736 CITY: GILBERT STATE: AZ

CHECK HERE IF THIS IS A CHANGE OF ADDRESS PHONE: (602) UNLISTED ZIP: 85299-1736

SIGNATURE: Gerald J. Blech *Change of address entered in Computer*  
TO RECORD WITH THE COUNTY, ONE CLAIMANT OR THE AGENT MUST SIGN Sp

LIST ALL ADDITIONAL OWNERS ON REVERSE SIDE OF THIS FORM

FOR OFFICIAL USE ONLY  
ENTERED INTO COMPUTER: 10/5/96 DATE Sp INITIALS Sp VERIFIED

TIME STAMP  
RECEIVED  
BLM AZ STATE OFFICE  
Aug 29 12 45 PM '96  
PHOENIX, ARIZONA

EXHIBIT "A"

8/30/96 Taurus Mining				Gila County Records		BLM Serial #
Claim Name	Sec/Rgn/Twn			Docket	Pages	AMC No.
Taurus #1	31	10E	10N	898	397-398	325969
" #2	"	"	"	"	399-400	325970
" #3	"	"	"	"	401-402	325971
" #4	"	"	"	"	403-404	325972
" #6	"	"	"	822	99-100	311032
" #7	"	"	"	Fee #	93-640840	328270
" #22	"	"	"	" #	93-640844	328274
" #23	36	9E	10N	" #	93-640845	328275
" #25	6	10E	9N	" #	93-640846	328276
" #26	31	10E	10N	Docket #	822 115-116	311040
" #27	"	"	"	"	117-118	311041
" #28	"	"	"	Fee #	93-640847	328277
" #29	"	"	"	" #	93-640848	328278
" #51	6	10E	9N	" #	93-640853	328283
" #52	"	"	"	" #	93-640854	328284
" #53	"	"	"	" #	93-640855	328285
" #54	"	"	"	" #	93-640856	328286
" #55	"	"	"	" #	93-640857	328287
" #56	"	"	"	" #	93-640858	328288
" #57	"	"	"	" #	93-640859	328289
" #58	"	"	"	Docket #	822 145-146	311055
" #59	"	"	"	"	147-148	311056
" #60	"	"	"	"	149-150	311057
" #61	"	"	"	"	151-152	311058
" #62	"	"	"	"	153-154	311059
" #63	7	10E	9N	"	155-156	311060
" #64	"	"	"	"	157-158	311061
" #65	"	"	"	"	159-160	311062
" #66	"	"	"	"	161-162	311063
" #67	"	"	"	"	163-164	311064
" #68	6	10E	9N	Fee #	93-640860	328290
" #69	"	"	"	" #	93-640861	328291
" #70	"	"	"	" #	93-640862	328292
4-J	5	10E	9N	Docket #	481 946-947	61850
Surprise #1	5	10E	9N	Fee #	93-640837	328267
" #2	5	10E	9N	Docket #	507 668-669	109134
" #3	5	10E	9N	Fee #	93-640838	328268
" #4	5/8	10E	9N	Fee #	93-640839	328269
" #5	5/8	10E	9N	Docket #	507 674-675	109137

Gerald J. Blech  
 P.O. Box 1736  
 Phoenix, Az. 85299-1736

39 Claims in Total.

RECEIVED  
 BLM AZ STATE OFFICE  
 Aug 29 12 45 PM '98  
 PHOENIX, ARIZONA

UNITED STATES  
DEPARTMENT OF THE INTERIOR  
BUREAU OF LAND MANAGEMENT

RECEIPT AND ACCOUNTING ADVICE

NO. 2263655

10/02

Subject:

Applicant:

Remitter:

Assignor:

LEASE MANAGEMENT DATA										
<input type="checkbox"/> NEW <input type="checkbox"/> UPDATE <input type="checkbox"/> PAYMENT										
ORIGINAL SERIAL NO.	ASG.	TYPE	ST.	CTY.	FUND SYMBOL				ACRES/UNITS	RATE
AMOUNT	ANV. DATE	EXP. DATE	BILL CYC.	S/C	DISTRICT	NEXT BILL	MISC. DATA	U of M	ACTUAL UNITS	
ASSIGNMENT SERIAL NO.	ASG.	TYPE	ST.	CTY.	FUND SYMBOL				ACRES/UNITS	RATE
AMOUNT	ANV. DATE	EXP. DATE	BILL CYC.	S/C	DISTRICT	NEXT BILL	MISC. DATA	U of M	ACTUAL UNITS	

APPLY REMITTANCE			
ACTION	FUND SYMBOL	CTY.	AMOUNT
FILING FEE			
RENTAL			
UNEARNED			
REFUND			
TOTAL			
AMOUNT DUE			

Remarks:

AMC 325969-972    61850  
                   311032    328267  
                   328276    109134  
                   328274-276    328268  
                   311040-041    328269  
                   328277-278    109137  
                   328283-289    *SR*  
                   311055-064  
                   328290-292

BY: \_\_\_\_\_ DATE: \_\_\_\_\_

<input type="checkbox"/> Lease in Escrow?	Of Interest?
<input type="checkbox"/> KGS?	Operating Rights?
<input type="checkbox"/> Auto Escalates?	Operator
<input type="checkbox"/> Auto Renew?	Bond Filed?

FOR MMS USE ONLY	
BILLEE	FOREST REFUGE
NUMBER	
OCS SECTION	
CODE	

## MAINTENANCE FEE PAYMENT

**\$100.00 MAINTENANCE FEE PAYMENT DUE ON OR BEFORE AUGUST 31, 1995  
IN LIEU OF ASSESSMENT WORK FOR THE UPCOMING ASSESSMENT  
YEAR BEGINNING SEPTEMBER 1 OF THE YEAR NOTED ABOVE.**

BUREAU OF LAND MANAGEMENT  
ARIZONA STATE OFFICE  
3707 NORTH 7TH STREET  
PHOENIX, AZ 85014 (OR)  
P.O. BOX 16563, PHOENIX, AZ 85011

325969	109133
311027	328267
61849	E.S.
COUNT: 39 \$ 3900. <sup>00</sup> INT: KC	
<b>FOR OFFICIAL USE ONLY</b>	

THE CLAIMS ARE SITUATED IN GILA COUNTY, ARIZONA.

BLM SERIAL NUMBERS	NAMES OF CLAIMS OR SITES
A MC _____ THRU A MC _____	
COUNTY BOOK/DOCKET _____, PAGE(S) OR FEE NO(S) _____	
A MC _____ THRU A MC _____	
COUNTY BOOK/DOCKET _____, PAGE(S) OR FEE NO(S) _____	

(OR) IF NOT CONSECUTIVE NUMBERS LIST SEPARATELY BELOW:

BLM SERIAL NUMBERS	NAME OF CLAIMS/SITES	COUNTY BOOK/DOCKET & PAGE OR FEE NUMBER
A MC	<u>PLEASE SEE ATTACHED EXHIBIT "A"</u>	
A MC	_____	_____
A MC	_____	_____
A MC	_____	_____
A MC	_____	_____
A MC	_____	_____
A MC	_____	_____
A MC	_____	_____
A MC	_____	_____
A MC	_____	_____

CLAIMANT'S NAME: GERALD J. BLECH

ADDRESS: 1421 W. CORAL REEF DR. CITY: GILBERT STATE: AZ.

CHECK HERE IF THIS IS A CHANGE OF ADDRESS PHONE: (602) 497-8509 ZIP: 85233

SIGNATURE: *Gerald J. Blech*  
TO RECORD WITH THE COUNTY, ONE CLAIMANT OR THE AGENT MUST SIGN

LIST ALL ADDITIONAL OWNERS ON REVERSE SIDE OF THIS FORM

**FOR OFFICIAL USE ONLY**

ENTERED INTO COMPUTER: 10/5/95 DATE E.S. INITIALS *AK* VERIFIED

TIME STAMP

RECEIVED  
B.L.M. AZ STATE OFFICE  
AUG 30 12 52 PM '95  
PHOENIX, ARIZONA


# EXHIBIT "A"

8/30/95	Taurus Mining			Gila County Records		BLM Serial #
Claim Name	Sec/Rgn/Twn			Docket	Pages	AMC No.
Taurus #1	31	10E	10N	898	397-398	325969
" #2	"	"	"	"	399-400	325970
" #3	"	"	"	"	401-402	325971
" #4	"	"	"	"	403-404	325972
" #6	"	"	"	822	99-100	311032
" #7	"	"	"	Fee #	93-640840	328270
" #22	"	"	"	" #	93-640844	328274
" #23	36	9E	10N	" #	93-640845	328275
" #25	6	10E	9N	" #	93-640846	328276
" #26	31	10E	10N	Docket #	822 115-116	311040
" #27	"	"	"	"	117-118	311041
" #28	"	"	"	Fee #	93-640847	328277
" #29	"	"	"	" #	93-640848	328278
" #51	6	10E	9N	" #	93-640853	328283
" #52	"	"	"	" #	93-640854	328284
" #53	"	"	"	" #	93-640855	328285
" #54	"	"	"	" #	93-640856	328286
" #55	"	"	"	" #	93-640857	328287
" #56	"	"	"	" #	93-640858	328288
" #57	"	"	"	" #	93-640859	328289
" #58	"	"	"	Docket #	822 145-146	311055
" #59	"	"	"	"	147-148	311056
" #60	"	"	"	"	149-150	311057
" #61	"	"	"	"	151-152	311058
" #62	"	"	"	"	153-154	311059
" #63	7	10E	9N	"	155-156	311060
" #64	"	"	"	"	157-158	311061
" #65	"	"	"	"	159-160	311062
" #66	"	"	"	"	161-162	311063
" #67	"	"	"	"	163-164	311064
" #68	6	10E	9N	Fee #	93-640860	328290
" #69	"	"	"	" #	93-640861	328291
" #70	"	"	"	" #	93-640862	328292
4-J	5	10E	9N	Docket #	481 946-947	61850
Surprise #1	5	10E	9N	Fee #	93-640837	328267
" #2	5	10E	9N	Docket #	507 668-669	109134
" #3	5	10E	9N	Fee #	93-640838	328268
" #4	5/8	10E	9N	Fee #	93-640839	328269
" #5	5/8	10E	9N	Docket #	507 674-675	109137

G.J. BLECH  
 1421 W. CORAL REEF DR.  
 GILBERT, AZ. 85233

RECEIVED  
 B.L.M. AZ STATE OFFICE  
 AUG 30 12 52 PM '95

*39 claims  
 39 x 100 = 3900.00*



UNITED STATES  
DEPARTMENT OF THE INTERIOR  
BUREAU OF LAND MANAGEMENT

RECEIPT AND ACCOUNTING ADVICE

NO. 2189596  
RS/AZ 08/30/95

Subject: CLAIM MAINTENANCE FEE 1996 (39) 2 75 13 3,900.00

Applicant:  
GERALD J. BLECH  
1421 W. CORAL REEF DR.  
GILBERT, AZ 85233

Remitter: SAME - CK #2233  
(602) 497-8509

Assignor:

LEASE MANAGEMENT DATA										
<input type="checkbox"/> NEW <input type="checkbox"/> UPDATE <input type="checkbox"/> PAYMENT										
ORIGINAL SERIAL NO.	ASG.	TYPE	ST.	CTY.	FUND SYMBOL			ACRES/UNITS	RATE	
AMC 325969, ET AL										
AMOUNT	ANV. DATE	EXP. DATE	BILL CYC.	S/C	DISTRICT	NEXT BILL	MISC. DATA	U of M	ACTUAL UNITS	
ASSIGNMENT SERIAL NO.	ASG.	TYPE	ST.	CTY.	FUND SYMBOL			ACRES/UNITS	RATE	
AMOUNT	ANV. DATE	EXP. DATE	BILL CYC.	S/C	DISTRICT	NEXT BILL	MISC. DATA	U of M	ACTUAL UNITS	

APPLY REMITTANCE			
ACTION	FUND SYMBOL	CTY.	AMOUNT
FILING FEE			
RENTAL			
UNEARNED			
REFUND			
TOTAL			
AMOUNT DUE			

Remarks:

3 25 969-72 ✓✓ 4	61850 ✓✓ 1
3 110 32 ✓✓ 1	328267-9 ✓✓ 3
3 28 270 ✓✓ 1	109134 ✓✓ 1
3 28 274-6 ✓✓ 3	3109137 ✓✓ 1
3 11040-1 ✓✓ 2	
3 28277-8 ✓✓ 2	39
3 28283-9 ✓✓ 7	=
3 11055-64 ✓✓ 10	
3 28 290-2 ✓✓ 3	

BY: \_\_\_\_\_ DATE: \_\_\_\_\_

<input type="checkbox"/> Lease in Escrow?	
<input type="checkbox"/> KGS?	Of Interest?
<input type="checkbox"/> Auto Escalates?	Operating Rights?
<input type="checkbox"/> Auto Renew?	Operator
	Bond Filed?

FOR MMS USE ONLY	
BILLEE	FOREST REFUGE
NUMBER	
OCS SECTION	
CODE	

UNEARNED FILE COPY

3/25/94 Taurus Mining LLC

Gila County Records

BLM Serial #

Claim Name	Sec/Rgn/Twn	Docket	Pages	AMC No.
Taurus #1	31 10E 10N	898	397-398	325969
" #2	" " "	"	399-400	325970
" #3	" " "	"	401-402	325971
" #4	" " "	"	403-404	325972
" #5	" " "	"	405-406	325973
" #6	" " "	822	99-100	311032
" #7	" " "	Fee #	93-640840	328270
" #16	" " "	" #	93-640841	328271
" #17	" " "	" #	93-640842	328272
" #18	" " "	" #	93-640843	328273
" #22	" " "	" #	93-640844	328274
" #23	36 9E 10N	" #	93-640845	328275
" #25	6 10E 9N	" #	93-640846	328276
" #26	31 10E 10N	Docket # 822	115-116	311040
" #27	" " "	"	117-118	311041
" #28	" " "	Fee #	93-640847	328277
" #29	" " "	" #	93-640848	328278
" #30	" " "	" #	93-640849	328279
" #31	" " "	" #	93-640850	328280
" #32	" " "	" #	93-640851	328281
" #33	" " "	" #	93-640852	328282
" #51	6 10E 9N	" #	93-640853	328283
" #52	" " "	" #	93-640854	328284
" #53	" " "	" #	93-640855	328285
" #54	" " "	" #	93-640856	328286
" #55	" " "	" #	93-640857	328287
" #56	" " "	" #	93-640858	328288
" #57	" " "	" #	93-640859	328289
" #58	" " "	Docket # 822	145-146	311055
" #59	" " "	"	147-148	311056
" #60	" " "	"	149-150	311057
" #61	" " "	"	151-152	311058
" #62	" " "	"	153-154	311059
" #63	7 10E 9N	"	155-156	311060
" #64	" " "	"	157-158	311061
" #65	" " "	"	159-160	311062
" #66	" " "	"	161-162	311063
" #67	" " "	"	163-164	311064
" #68	6 10E 9N	Fee #	93-640860	328290
" #69	" " "	" #	93-640861	328291
" #70	" " "	" #	93-640862	328292
" #71	1 9E 9N	" #	93-640863	328293
" #72	" " "	" #	93-640864	328294
" #73	" " "	" #	93-640865	328295
" #74	" " "	" #	93-640866	328296

NOTE: Additional Claims For Taurus Project

4-J	5 10E 9N	Docket # 481	946-947	61850
Surprise #1	5 10E 9N	Fee #	93-640837	328267
" #2	5 10E 9N	Docket # 507	668-669	109134
" #3	5 10E 9N	Fee #	93-640838	328268
" #4	5/8 10E 9N	Fee #	93-640839	328269
" #5	5/8 10E 9N	Docket # 507	674-675	109137

EXHIBIT "A"

9-20-94-JB  
 ENTERED IN COMPUTER  
 95 maintenance fee

RECEIVED  
 BLM AZ STATE OFFICE  
 AUG 25 12 34 PM '94  
 PHOENIX, ARIZONA  
 51 Claims  
 Bof



Arizona State Office  
Bureau of Land Management  
P.O. Box 16563  
3707 North 7th Street  
Phoenix, Arizona 85011

Re: **Payment of Claim Maintenance Fee**

Ladies and Gentlemen:

Delivered herewith is a check in the amount of \$5100.00 in payment of the claim maintenance fee required by the Act of October 5, 1992 (106 Stat. 1374), the Act of August 10, 1993 (107 Stat. 312), and 43 C.F.R. § 3833, for the assessment year beginning on September 1, 1994.

The undersigned is / ~~one of~~ / ~~the agent for~~ / the owner(s) of the following described unpatented / lode and/or placer mining claims / millsites / situated in the GREEN VALLEY Mining District, GILA County, Arizona, (the "Claims"), the location notices of which are of record in said county, and in the records of the Arizona State Office of the Bureau of Land Management under the file numbers indicated as follows:

Name of Claim	Book	Ctry Recds Page	BLM Serial A MC No.
---------------	------	--------------------	------------------------

PLEASE SEE ATTACHED EXHIBIT "A"

RECEIVED  
B.L.M. AZ STATE OFFICE  
AUG 23 12 35 PM '94  
PHOENIX, ARIZONA

The Claims are situated in the \_\_\_\_\_ Quarter of Section \_\_, Township \_\_\_\_\_ Range \_\_\_\_\_, G&SR Meridian.

A copy of a Certification of Payment of Maintenance Fee in Lieu of Affidavit of Annual Assessment Work that will be filed in the official records of GILA County, Arizona, is also enclosed herewith.

The owner(s) of the Claims continue to be GERALD J. BLECH, whose address is 1421 W. CORAL REEF DR. GILBERT, AZ 85233 THIS IS / NOT / A CHANGE OF ADDRESS.

Very truly yours,

Note: If applicable, the following sentence should be added to the penultimate paragraph:

In addition to the payment of the fee delivered herewith, the undersigned affirms that mineral production activities have occurred upon the Claims during the past assessment year that would have qualified as annual assessment work.

After recording, please return to:  
John C. Lacy  
DeConcini McDonald Brammer  
Yetwin & Lacy, P.C.  
2525 East Broadway Blvd., Suite 200  
Tucson, Arizona 85716-5303

RECEIVED  
BLM AZ STATE OFFICE  
AUG 25 12 34 PM '94  
PHOENIX, ARIZONA

STATE OF ARIZONA )  
County of MARICOPA ) ss:

**CERTIFICATION OF PAYMENT OF MAINTENANCE FEE  
IN LIEU OF AFFIDAVIT OF ANNUAL ASSESSMENT WORK**

GERALD J. BLECH, being first duly sworn, deposes and says that:

1. He / ~~She is / one of / the agent for /~~ the owner(s) of the following described unpatented / lode and/or placer mining claims / millsites / situated in the GREEN VALLEY Mining District, GILA County, Arizona, (the "Claims"), the location notices of which are of record in said county, and in the records of the Arizona State Office of the Bureau of Land Management under the file numbers indicated as follows:

Name of Claim	Book	Page	BLM Serial A MC No.
---------------	------	------	------------------------

PLEASE SEE ATTACHED EXHIBIT "A"

The Claims are situated in the \_\_\_\_\_ Quarter of Section \_\_, Township \_\_\_\_\_ Range \_\_\_\_\_, G&SR Meridian.

2. Pursuant to the Act of October 5, 1992 (106 Stat. 1374), the Act of August 10, 1993 (107 Stat. 312), and 43 C.F.R. § 3833, the owner(s) has paid a maintenance fee of \$100 per claim for the assessment year beginning on September 1, 1994, in lieu of recording an affidavit of performance of annual assessment work, a receipt for which is attached hereto.

3. The name and address of the owner(s) of the Claims for which this Certificate is prepared is: GERALD J. BLECH, 1421 W. CORAL REEF DR, GILBERT, AZ 85233

325969  
311027  
 61849  
~~190~~ 109133  
 Jr

Bureau of Land Management  
 Arizona State Office  
 3707 North 7th Street  
 Phoenix, Arizona 85014

I AM PAYING my 1993 AND 1994 RENTAL for  
 THE FOLLOWING MINING CLAIMS:

AMC #	NAME OF CLAIM
* 94 only { 325969	TAURUS # 1
325970	TAURUS # 2
325971	TAURUS # 3
325972	TAURUS # 4
325973	TAURUS # 5
311032	TAURUS # 6
311040	TAURUS # 26
311041	TAURUS # 27
311055	TAURUS # 58
311056	TAURUS # 59
311057	TAURUS # 60
311058	TAURUS # 61
311059	TAURUS # 62
311060	TAURUS # 63
311061	TAURUS # 64
311062	TAURUS # 65
311063	TAURUS # 66
311064	TAURUS # 67
61849	Good LIFE
61850	4-J
109134	SURPRISE # 2
109137	SURPRISE # 5

to BE PAID (\$100.00) OR \$500.00 DUE.  
 "S" CLAIMS FILED 2/11/93 &  
 \$100.00 WAS pd. on each claim (5)

RECEIVED  
 BLM AZ STATE OFFICE  
 AUG 31 10 38 AM '93  
 PHOENIX, ARIZONA

See \*  
**ENTERED IN COMPUTER**

11-21-93 SRRMS 4761  
 \$200.00 TO BE PAID  
 on each claim.  
 (\$3400.00)  
 (17)

TOTAL to pay for  
 1993-1994 Rental \$3900.00

*G. Blech*

GERALD J. BLECH  
 1421 W. CORAL REEF DR.  
 GILBERT, ARIZONA 85233

UNITED STATES  
DEPARTMENT OF THE INTERIOR  
BUREAU OF LAND MANAGEMENT

RECEIPT AND ACCOUNTING ADVICE

NO. 2025829 04

WG/AZ 08/31/93

Subject: CLAIM RENTAL FEE 1993 & 1994 (17) 2 72 13 3,900.00  
CLAIM RENTAL FEE 1994 (5)

OK

Applicant:  
GERALD J. BLECH  
1421 W. CORAL REEF DR.  
GILBERT AZ 85234

SAME CK. # 125

Remitter:

Assignor:

LEASE MANAGEMENT DATA									
<input type="checkbox"/> NEW <input type="checkbox"/> UPDATE <input type="checkbox"/> PAYMENT									
ORIGINAL SERIAL NO.	ASG.	TYPE	ST.	CTY.	FUND SYMBOL			ACRES/UNITS	RATE
AMC 325969, ET AL									
AMOUNT	ANV. DATE	EXP. DATE	BILL CYC.	S/C	DISTRICT	NEXT BILL	MISC. DATA	U of M	ACTUAL UNITS
ASSIGNMENT SERIAL NO.	ASG.	TYPE	ST.	CTY.	FUND SYMBOL			ACRES/UNITS	RATE
AMOUNT	ANV. DATE	EXP. DATE	BILL CYC.	S/C	DISTRICT	NEXT BILL	MISC. DATA	U of M	ACTUAL UNITS

APPLY REMITTANCE				Remarks:
ACTION	FUND SYMBOL	CTY.	AMOUNT	
FILING FEE				
RENTAL				
UNEARNED				
REFUND				
TOTAL				
AMOUNT DUE				

BY: \_\_\_\_\_ DATE: \_\_\_\_\_

Lease in Escrow?  
 KGS?  
 Auto Escalates?  
 Auto Renew?

Of Interest?  
 Operating Rights?  
 Operator  
 Bond Filed?

**FOR MMS USE ONLY**

BILLEE	FOREST REFUGE
NUMBER	
OCS SECTION	
CODE	

When recorded, mail to:

Name: GERALD J. BLECH

Address: 1421 W. CORAL REEF DR.  
GILBERT, ARIZONA 85234

City/State/Zip Code: \_\_\_\_\_

61849  
109133  
311027

Sr  
Lj

RECEIVED  
BLM. AZ STATE OFFICE  
Dec 20 2 12 PM '92  
PHOENIX, ARIZONA

Space above this line for Recorder's use

**AFFIDAVIT OF PERFORMANCE OF ANNUAL WORK**  
(Mining Claim)

State of ARIZONA )

County of MARICOPA ) ss.

I, GERALD J. BLECH Name

1421 W. CORAL REEF DR. Address

GILBERT City, ARIZONA State, 85234 Zip

being first duly sworn according to law, depose and say that I am a citizen of the United States, more than eighteen years of age, and that all of the facts set forth in this affidavit are true and correct according to the best of my knowledge, information and belief:

1. That I am personally acquainted with the mining claims named \* LISTED ON REVERSE SIDE OF THIS FORM AND ON SUPPLEMENTAL "EXHIBIT A" SHEET., situated in the GREEN VALLEY Mining District, GILA County, ARIZONA, the location of which is recorded in the office of the County Recorder of said County in Book \*, Page(s) \*. Notice of location is posted in Section \*, Township \*, Range \*.

Base and Meridian;

2. That between the dates of SEPTEMBER 1, 1991, NOON and SEPTEMBER 1, 1992, NOON at least Eight THOUSAND DOLLARS (\$ 8000.00) dollars worth of work and improvements were done and performed upon ~~the~~ <sup>THESE</sup> claims not including location work;

3. That the work and improvements were made by and at the expense of GERALD J. BLECH AND NANCY-JO BLECH, owner(s) of the mine for the purpose of complying with the laws of the United States pertaining to assessments of annual work;

4. That the following individuals were employed to perform the work and improvements alleged herein: GERALD J. BLECH, NANCY-JO BLECH, RANDY HAWK, ROBERT O. ROSE, PAUL W. HATCH, RAY SHUMWAY;

5. The work and improvements performed were ROAD IMPROVEMENTS, CROSS CUTTING OF ORE BODIES, MACHINERY, TOOLS, EQUIPMENT & RENTAL EQUIPMENT ESSENTIAL TO THE DEVELOPMENT OF THE CLAIMS, SURFACE CUTS & TRENCHES, BUILDING & SETTING UP AND RUNNING OF PRODUCTION TEST EQUIPMENT AND OPERATION PRIOR TO FULL PRODUCTION.

EXHIBIT A

GERALD J. BLECH  
147 W. CORAL REEF DR.  
GILBERT, AZ. 85234

ADDITIONAL CLAIMS FOR:  
AFFIDAVIT OF PERFORMANCE OF ANNUAL W.  
See next page #15 (PAGE 3 of 3)

Claim Name	DOCKET	PAGES	BLM Acre #	RANGE	TOWNSHIP	SECT.	
FAURLS # 6	822	99-100	598824	10E	10N	31	
" # 7	822	101-102	598825	10E	10N	31	
" # 16	822	103-104	598826	10E	10N	31	
" # 17	822	105-106	598827	10E	10N	31	
" # 18	822	107-108	598828	10E	10N	31	
" # 22	822	109-110	598829	10E	10N	31	
" # 23	822	111-112	598830	9E	10N	36	
" # 25	822	113-114	598831	10E	9N	6	
" # 26	822	115-116	598832	10E	10N	31	
" # 27	822	117-118	598833	10E	10N	31	
" # 28	822	119-120	598834	10E	10N	31	
" # 29	822	121-122	598835	10E	10N	31	
" # 30	822	123-124	598836	10E	10N	31	
" # 31	822	125-126	598837	10E	10N	31	
" # 32	822	127-128	598838	10E	10N	31	
" # 33	822	129-130	598839	10E	10N	31	
" # 51	822	131-132	598840	10E	9N	6	
" # 52	822	133-134	598841	10E	9N	6	
" # 53	822	135-136	598842	10E	9N	6	
" # 54	822	137-138	598843	10E	9N	6	
" # 55	822	139-140	598844	10E	9N	6	
" # 56	822	141-142	598845	10E	9N	6	
" # 57	822	143-144	598846	10E	9N	6	
" # 58	822	145-146	598847	10E	9N	6	
" # 59	822	147-148	598848	10E	9N	6	
" # 60	822	149-150	598849	10E	9N	6	
" # 61	822	151-152	598850	10E	9N	6	
" # 62	822	153-154	598851	10E	9N	6	
" # 63	822	155-156	598852	10E	9N	7	
" # 64	822	157-158	598853	10E	9N	7	
" # 65	822	159-160	598854	10E	9N	7	
" # 66	822	161-162	598855	10E	9N	7	
" # 67	822	163-164	598856	10E	9N	7	
" # 68	822	165-166	598857	10E	9N	6	
" # 69	822	167-168	598858	10E	9N	6	
" # 70	822	169-170	598859	10E	9N	6	
" # 71	822	171-172	598860	9E	9N	1	
" # 72	822	173-174	598861	9E	9N	1	
" # 73	822	175-176	598862	9E	9N	1	
" # 74	822	177-178	598863	9E	9N	1	

DOCKET 892  
PAGE 27

RECEIVED  
B.L.M. AZ STATE OFFICE  
PHOENIX, ARIZONA  
DEC 20 2 48 PM '82

TAURUS #6	AMC	311032
#7		311033
#16		311034
#17		311035
#18		311036
#22		311037
#23		311038
#25		311039
#26		311040
#27		311041
#28		311042
#29		311043
#30		311044
#31		311045
#32		311046
#33		311047
#51		311048
#52		311049
#53		311050
#54		311051
#55		311052
#56		311053
#57		311054
#58		311055
#59		311056
#60		311057
#61		311058
#62		311059
#63		311060
#64		311061

TAURUS #65	AMC	311062
#66		311063
#67		311064
#68		311065
#69		311066
#70		311067
#71		311068
#72		311069
#73		311070
#74		311071

Here are his  
AMC #s

Tony

UNITED STATES  
DEPARTMENT OF THE INTERIOR  
BUREAU OF LAND MANAGEMENT

RECEIPT AND ACCOUNTING ADVICE

NO. 1906068<sup>04</sup>

SM/AZ 12/28/92

Subject: AFFIDAVITS OF ASSESSMENT WORK (49) 2 51 12 245.00

Applicant:  
GERALD J. BLECH, ET AL  
1421 W. CORAL REEF DR.  
GILBERT, AZ 85234

OK *ep*

Remitter: JOSEPH L. CAPANO  
1417 CORAL REEF RD.  
GILBERT, AZ 85234  
CK #1069

Assignor:

LEASE MANAGEMENT DATA										
<input type="checkbox"/> NEW <input type="checkbox"/> UPDATE <input type="checkbox"/> PAYMENT										
ORIGINAL SERIAL NO.	ASG.	TYPE	ST.	CTY.	FUND SYMBOL			ACRES/UNITS	RATE	
AME 598524, ET AL										
AMOUNT	ANV. DATE	EXP. DATE	BILL CYC.	S/C	DISTRICT	NEXT BILL	MISC. DATA	U of M	ACTUAL UNITS	
ASSIGNMENT SERIAL NO.	ASG.	TYPE	ST.	CTY.	FUND SYMBOL			ACRES/UNITS	RATE	
AMOUNT	ANV. DATE	EXP. DATE	BILL CYC.	S/C	DISTRICT	NEXT BILL	MISC. DATA	U of M	ACTUAL UNITS	

APPLY REMITTANCE			
ACTION	FUND SYMBOL	CTY.	AMOUNT
FILING FEE			
RENTAL			
UNEARNED			
REFUND			
TOTAL			
AMOUNT DUE			

Remarks:

*ACK*

BY:

DATE:

- Lease in Escrow?
- KGS?                      Of Interest?
- Auto Escalates?            Operating Rights?
- Auto Renew?                Operator
- Bond Filed?

FOR MMS USE ONLY		
BILLEE		FOREST REFUGE
NUMBER		
OCS SECTION		
CODE		

CASE FOLDER COPY



Receipt No. 356824

Trans No. 375187

LEAD FILE #'S \_\_\_\_\_

AMC 61849; AMC 109133;

AMC 311027; AMC 325261;

AMC 328267

AMC Number	Code	Amount
61850	482	100 <sup>00</sup>
109134	}	100 <sup>00</sup>
109137		100 <sup>00</sup>
311055 - 311064		1000 <sup>00</sup>
311032		100 <sup>00</sup>
311040 - 311041		200 <sup>00</sup>
325969 - 325972		400 <sup>00</sup>
328267 - 328270		400 <sup>00</sup>
328274 - 328278		500 <sup>00</sup>
328283 - <del>328284</del> 328289		700 <sup>00</sup>
<del>328289</del>		
328290 - 328292		300 <sup>00</sup>
<b>TOTAL:</b>		<b>\$ 3900<sup>00</sup></b>

AMC Number	Code	Amount
<b>TOTAL:</b>		<b>\$</b>

Date of Doc \_\_\_\_\_

Date of Rec't \_\_\_\_\_

Amount Rec'd \$3900.00

Amount Earned \$3900.00

Date Entered: 10/26/84 PWS

Date Verified: \_\_\_\_\_

Sent to Accts: \_\_\_\_\_

Date Earned: \_\_\_\_\_

- 480 POL
- 481 NOI
- 482 MAINT
- 396 TRANS
- 635 AMEND

NOTES:

MAINTENANCE FEE PAYMENT Sept. 01, 2001

\$100.00 MAINTENANCE FEE PAYMENT DUE ON OR BEFORE AUGUST 31, 19\_\_  
 IN LIEU OF ASSESSMENT WORK FOR THE UPCOMING ASSESSMENT  
 YEAR BEGINNING SEPTEMBER 1 OF THE YEAR NOTED ABOVE.

BUREAU OF LAND MANAGEMENT  
 ARIZONA STATE OFFICE  
 222 NORTH CENTRAL AVENUE  
 PHOENIX, AZ 85004-2003

COUNT: 39 \$ 3900.<sup>00</sup> INT: KC  
 FOR OFFICIAL USE ONLY

THE CLAIMS ARE SITUATED IN GILA COUNTY, ARIZONA.

BLM SERIAL NUMBERS \_\_\_\_\_ NAMES OF CLAIMS OR SITES \_\_\_\_\_  
 A MC \_\_\_\_\_ THRU A MC \_\_\_\_\_  
 COUNTY BOOK/DOCKET \_\_\_\_\_, PAGE(S) OR FEE NO(S) \_\_\_\_\_  
 A MC \_\_\_\_\_ THRU A MC \_\_\_\_\_  
 COUNTY BOOK/DOCKET \_\_\_\_\_, PAGE(S) OR FEE NO(S) \_\_\_\_\_

(OR) IF NOT CONSECUTIVE NUMBERS LIST SEPARATELY BELOW:

BLM SERIAL NUMBERS	NAME OF CLAIMS/SITES	COUNTY BOOK/DOCKET & PAGE OR FEE NUMBER
A MC <u>PLEASE</u>	<u>SEE ATTACHED EXHIBIT "A"</u>	
A MC _____	_____	_____
A MC _____	_____	_____
A MC _____	_____	_____
A MC _____	_____	_____
A MC _____	_____	_____
A MC _____	_____	_____
A MC _____	_____	_____
A MC _____	_____	_____
A MC _____	_____	_____
A MC _____	_____	_____
A MC _____	_____	_____
A MC _____	_____	_____

CLAIMANT'S NAME: GERALD J. BLECH

ADDRESS: 842 W. 10<sup>TH</sup> AVE CITY: APACHE JUNCTION STATE: AZ

CHECK HERE IF THIS IS A CHANGE OF ADDRESS PHONE: 480-288-2981 ZIP: 85220

SIGNATURE: [Signature]  
 TO RECORD WITH THE COUNTY, ONE CLAIMANT OR THE AGENT MUST SIGN.

2001 AUG 14 P 2:37  
 RECEIVED  
 B.L.M. AZ STATE OFFICE  
 TIME STAMP

LIST ALL ADDITIONAL OWNERS ON REVERSE SIDE OF THIS FORM  
 FOR OFFICIAL USE ONLY  
 ENTERED INTO COMPUTER: 10/26/2001 PWE  
 DATE INITIALS APPROVED

43 CFR 3833.0-5(e) (August 30, 1994) REQUIRES THAT THE NAMES OF ALL OF THE OWNERS AND THEIR CURRENT ADDRESSES SHALL BE IDENTIFIED ON ALL INSTRUMENTS REQUIRED TO BE RECORDED OR FILED BY THE REGULATIONS, 43 CFR SUBPART 3833.

CLAIMANT'S NAME: \_\_\_\_\_  
ADDRESS: \_\_\_\_\_ CITY: \_\_\_\_\_ STATE: \_\_\_\_\_  
 CHECK HERE IF THIS PHONE: ( ) ZIP: \_\_\_\_\_ IS  
CHANGE OF ADDRESS

CLAIMANT'S NAME: \_\_\_\_\_  
ADDRESS: \_\_\_\_\_ CITY: \_\_\_\_\_ STATE: \_\_\_\_\_  
 CHECK HERE IF THIS PHONE: ( ) ZIP: \_\_\_\_\_ IS  
CHANGE OF ADDRESS

CLAIMANT'S NAME: \_\_\_\_\_  
ADDRESS: \_\_\_\_\_ CITY: \_\_\_\_\_ STATE: \_\_\_\_\_  
 CHECK HERE IF THIS PHONE: ( ) ZIP: \_\_\_\_\_ IS  
CHANGE OF ADDRESS

CLAIMANT'S NAME: \_\_\_\_\_  
ADDRESS: \_\_\_\_\_ CITY: \_\_\_\_\_ STATE: \_\_\_\_\_  
 CHECK HERE IF THIS PHONE: ( ) ZIP: \_\_\_\_\_ IS  
CHANGE OF ADDRESS

CLAIMANT'S NAME: \_\_\_\_\_  
ADDRESS: \_\_\_\_\_ CITY: \_\_\_\_\_ STATE: \_\_\_\_\_  
 CHECK HERE IF THIS PHONE: ( ) ZIP: \_\_\_\_\_ IS  
CHANGE OF ADDRESS

CLAIMANT'S NAME: \_\_\_\_\_  
ADDRESS: \_\_\_\_\_ CITY: \_\_\_\_\_ STATE: \_\_\_\_\_  
 CHECK HERE IF THIS PHONE: ( ) ZIP: \_\_\_\_\_ IS  
CHANGE OF ADDRESS

CLAIMANT'S NAME: \_\_\_\_\_  
ADDRESS: \_\_\_\_\_ CITY: \_\_\_\_\_ STATE: \_\_\_\_\_  
 CHECK HERE IF THIS PHONE: ( ) ZIP: \_\_\_\_\_ IS  
CHANGE OF ADDRESS

CLAIMANT'S NAME: \_\_\_\_\_  
ADDRESS: \_\_\_\_\_ CITY: \_\_\_\_\_ STATE: \_\_\_\_\_  
 CHECK HERE IF THIS PHONE: ( ) ZIP: \_\_\_\_\_ IS  
CHANGE OF ADDRESS

EXHIBIT "A"

8/31/01	Taurus Mining			Gila County Records		BLM Serial #
Claim Name	Sec/Rgn/Twn			Docket	Pages	AMC No.
Taurus #1	31	10E	10N	898	397-398	325969 -
" #2	"	"	"	"	399-400	325970 -
" #3	"	"	"	"	401-402	325971 -
" #4	"	"	"	"	403-404	325972 -
" #6	"	"	"	822	99-100	311032 -
" #7	"	"	"	Fee #	93-640840	328270 -
" #22	"	"	"	" #	93-640844	328274 -
" #23	36	9E	10N	" #	93-640845	328275 -
" #25	6	10E	9N	" #	93-640846	328276 -
" #26	31	10E	10N	Docket #	822 115-116	311040 -
" #27	"	"	"	"	117-118	311041 -
" #28	"	"	"	Fee #	93-640847	328277 -
" #29	"	"	"	" #	93-640848	328278 -
" #51	6	10E	9N	" #	93-640853	328283 -
" #52	"	"	"	" #	93-640854	328284 -
" #53	"	"	"	" #	93-640855	328285 -
" #54	"	"	"	" #	93-640856	328286 -
" #55	"	"	"	" #	93-640857	328287 -
" #56	"	"	"	" #	93-640858	328288 -
" #57	"	"	"	" #	93-640859	328289 -
" #58	"	"	"	Docket #	822 145-146	311055 -
" #59	"	"	"	"	147-148	311056 -
" #60	"	"	"	"	149-150	311057 -
" #61	"	"	"	"	151-152	311058 -
" #62	"	"	"	"	153-154	311059 -
" #63	7	10E	9N	"	155-156	311060 -
" #64	"	"	"	"	157-158	311061 -
" #65	"	"	"	"	159-160	311062 -
" #66	"	"	"	"	161-162	311063 -
" #67	"	"	"	"	163-164	311064 -
" #68	6	10E	9N	Fee #	93-640860	328290 -
" #69	"	"	"	" #	93-640861	328291 -
" #70	"	"	"	" #	93-640862	328292 -
4-J	5	10E	9N	Docket #	481 946-947	61850 -
Surprise #1	5	10E	9N	Fee #	93-640837	328267 -
" #2	5	10E	9N	Docket #	507 668-669	109134 -
" #3	5	10E	9N	Fee #	93-640838	328268 -
" #4	5/8	10E	9N	Fee #	93-640839	328269 -
" #5	5/8	10E	9N	Docket #	507 674-675	109137 -

Gerald J. Blech  
P.O. Box 1736  
Gilbert, Az. 85299-1736

39 Claims in Total.

RECEIVED  
BLM, AZ STATE OFFICE

39  
Ka

**United States Department of the Interior**  
**Bureau of Land Management**  
 BUSINESS & SUPPORT SVCS DIV  
 222 N CENTRAL AVE  
 PHOENIX, AZ 85004 -2203  
 Phone: (602) 417-9200

Receipt	
No:	356824

**Transaction #:** 375187  
**Date of Transaction:** 08/14/2001

**CUSTOMER:** GERALD J BLECH  
 842 W. 10TH AVE.  
 APACHE JUNCTION, AZ 85220

LINE #	QTY	COMMODITY / SUBJECT / ACTION / PRODUCT	REMARKS	UNIT PRICE	TOTAL
1	1.00	LOCATABLE MINERALS / MINING CLAIMS-NOT NEW-UNADJUD, ONE AUTH NO. ONLY / MINING CLAIM MONEY RECEIVED (455)	MAINT FEES 2002(39)	- n/a -	\$3,900.00
<b>TOTAL:</b>					<b>\$3,900.00</b>

PAYMENT INFORMATION				
1	AMOUNT:	\$3,900.00	POSTMARKED:	N/A
	TYPE:	CREDIT CARD	RECEIVED:	08/14/2001
	NAME:	BLECH, GERALD J 842 W. 10TH AVE. APACHE JUNCTION AZ 85220		
	CARD NO:	XXXXXXXXXXXX3279	AUTH CODE:	014828
	NAME ON CARD:	BLECH/GERALD		
	EXPIRES:	05/31/2002		
	SIGNATURE:			

**REMARKS**

CASE SERIAL NUMBER INFORMATION		
TRNS #	LINE #	CASES
375187	1	AMC325969/\$3900.00

This receipt was generated by the automated BLM Collections and Billings System and is a paper representation of a portion of the official electronic record contained therein.

**NOTICE!!**

**These documents have been scanned!**

**Do not place un-scanned documents beneath this notice!**

**Do not remove this notice from this file!**

GPO Jacket No. 560-102  
Print Order 61540  
Rise Business Services, LLC  
Job=AZ15 7/29/2019



Box Number= AZ15190



Claim Begin-End: AMC311027-AMC311071

**5 Miscellaneous**



AZ15190-7

AMC308180-AMC311027

MEMORANDUM  
OF CALL

Previous editions usable

TO: Gerald J. Blech

YOU WERE CALLED BY-  YOU WERE VISITED BY-

Change of Address  
OF (Organization)

PLEASE PHONE ▶  FTS  AUTOVON

WILL CALL AGAIN  IS WAITING TO SEE YOU

RETURNED YOUR CALL  WISHES AN APPOINTMENT

MESSAGE

*Gerald J. Blech*  
*New Address*  
*P.O. Box 1736*  
*Gilbert AZ*  
*85299-1736*

RECEIVED BY \_\_\_\_\_ DATE \_\_\_\_\_ TIME \_\_\_\_\_

50363-111 NSN 7540-00-634-4018  
\*U.S. GPO: 1994-300-891/00005

OPTIONAL FORM 363 (Rev. 1-94)  
Prescribed by GSA

90567  
109133  
49027  
50720  
61849  
328267  
311027  
325969  
Sr

ENTERED IN COMPUTER

12/19/96 Sr

## BLEAK JOSHUA

E 09

REPORT DATE: AUG 22, 1996  
ADMIN STATE: ARIZONAUNITED STATES DEPARTMENT OF THE INTERIOR  
BUREAU OF LAND MANAGEMENTPAGE NO: 1465  
PCN: LT894PPICLAIMANT INDEX  
ALL CLAIMS

CLAIMANT NAME	CLAIMANT ADDRESS	CITY	ST	ZIP	SERIAL NO.	CLAIM NAME/NUMBER	MER	TWNSTP	RANGE	SEC	SUBDV
BLEAK JOSHUA	1508 W MISSION	CHANDLER	AZ	85224	305562*	FIRE #3	14	11 S	9 E	29	NW
					305563*	FIRE #4					SW
					305564*	FIRE #5				28	SE
					305565*	FIRE #6					NW
					305566*	FIRE #7					NE
					305567*	FIRE #8					SW
					305568*	DIAMOND #1				30	SE
BLEAK KATHY	2027 S PASEO LOMA	MESA	AZ	85202	305570*	DIAMOND #3					SW
					305571*	DIAMOND #4					NW
					305568*	DIAMOND #1					SE
					305569*	DIAMOND #2					NE
					305570*	DIAMOND #3					SW
BLECH GERALD	PO BOX 24931	TEMPE	AZ	85282	90567	RED NECK #1	10 N	10 E	31		SW
					90568	RED NECK #2	10 N	9 E	36		SE
							10 N	10 E	31		SW
					90569	RED NECK #3	9 N	10 E	6		N2
							10 N	10 E	31		S2
					90570	RED NECK #4	9 N	10 E	6		N2
					90571	RED NECK #5			6		NW
							10 N	10 E	31		SW
							9 N	9 E	1		NE
							9 N	10 E	6		NW
							10 N	9 E	36		SE
							10 N	10 E	31		SW
					90573	RED NECK #7	10 N	9 E	36		SE
							10 N	10 E	31		SW
		10 N	10 E	31		SW					
						S2					
						N2					
						N2					
						S2					
						SE					
						N2					
						9 N	10 E	6		NE	
										7	NE
										8	NW
										8	NW
	PO BOX 405	CHANDLER	AZ	85224	49034	TAURUS #8	10 N	10 E	31		SW
					49035	TAURUS #9					SW
					49036	TAURUS #10					N2
					49037	TAURUS #11					SE
					49038	TAURUS #12					SE
					49039	TAURUS #13					SE

ENTERED IN COMPUTER

12/19/96 JR

\* \* DISCLOSURE \* \* ALL INFORMATION RECEIVED IN THIS OFFICE MAY NOT YET BE LISTED ON THIS REPORT, NAMES AND ADDRESSES ARE ENTERED AS THEY APPEAR ON THE LOCATION NOTICE OR ARE ABBREVIATED TO FIT LIMITED SPACE; THEREFORE THEY MAY NOT APPEAR IN THE EXPECTED SEQUENCE.  
\* AFTER S/N INDICATES LAND STATUS CHECKED.



BLECH GERALD

F 09

REPORT DATE: AUG 22, 1996

UNITED STATES DEPARTMENT OF THE INTERIOR  
BUREAU OF LAND MANAGEMENT

PAGE NO: 1466  
PCN: LT894PP1

ADMIN STATE: ARIZONA

CLAIMANT INDEX  
ALL CLAIMS

CLAIMANT NAME	CLAIMANT ADDRESS	CITY	ST	ZIP	SERIAL NO.	CLAIM NAME/NUMBER	- - - -LEGAL DESCRIPTION- - - -				
							MER	TWNSHP	RANGE	SEC	SUBDV
BLECH GERALD	PO BOX 405	CHANDLER	AZ	85224	49040	TAURUS #14	14	10 N	10 E	31	SE
					49041	TAURUS #15				E2	
					50723	TAURUS #19				NW	
					50724	TAURUS #20				NW	
					50725	TAURUS #21				NW	
					50728*	TAURUS #24	9 N	9 E	1	NE	
					61849*	GOOD LIFE	10 N	10 E	29	S2	
									32	NE	
							9 N	10 E	5	W2	
										SW	
										SW	
										SW	
BLECH GERALD J					61850*	4-J					SW
					109133*	SURPRISE #1				SW	
					109134*	SURPRISE #2				S2	
					109135*	SURPRISE #3				SW	
					109136*	SURPRISE #4			5	SW	
									8	NW	
									5	SW	
									8	NW	
									5	SW	
									8	NW	
									5	SW	
									8	NW	
				328267*	SURPRISE #1					SW	
				328268*	SURPRISE #3					S2	
				328269*	SURPRISE #4				5	SW	
									8	NW	
				328270*	TAURUS #7	10 N	9 E	36		SE	
						10 N	10 E	31		SW	
				328271*	TAURUS #16	10 N	10 E	31		N2	
				328272*	TAURUS #17					N2	
				328273*	TAURUS #18					N2	
				328274*	TAURUS #22	9 N	10 E	6		NW	
						10 N	10 E	31		SW	
				328275*	TAURUS #23	9 N	10 E	6		NW	
						10 N	9 E	36		SE	
						10 N	10 E	31		SW	
				328276*	TAURUS #25	9 N	10 E	6		N2	
						10 N	10 E	31		SW	
						10 N	10 E	31		S2	
				328277*	TAURUS #28					S2	
				328278*	TAURUS #29					S2	
				328279*	TAURUS #30					NE, S2	
				328280*	TAURUS #31					E2	
				328281*	TAURUS #32					NE	
				328282*	TAURUS #33					NE	
				328283*	TAURUS #51	9 N	9 E	1		NE	
						9 N	10 E	6		NW	
						10 N	9 E	36		SE	
						10 N	10 E	31		SW	
				328284*	TAURUS #52	9 N	10 E	6		NW	
				328285*	TAURUS #53					NW	

\* \* DISCLOSURE \* \* ALL INFORMATION RECEIVED IN THIS OFFICE MAY NOT YET BE LISTED ON THIS REPORT, NAMES AND ADDRESSES ARE ENTERED AS THEY APPEAR ON THE LOCATION NOTICE OR ARE ABBREVIATED TO FIT LIMITED SPACE; THEREFORE THEY MAY NOT APPEAR IN THE EXPECTED SEQUENCE.  
 \* AFTER S/N INDICATES LAND STATUS CHECKED.

BLECH GERALD J

G 09

REPORT DATE: AUG 22, 1996  
 ADMIN STATE: ARIZONA

UNITED STATES DEPARTMENT OF THE INTERIOR  
 BUREAU OF LAND MANAGEMENT

PAGE NO: 1467  
 PCN: LT894PP1

CLAIMANT INDEX  
 ALL CLAIMS

CLAIMANT NAME	CLAIMANT ADDRESS	CITY	ST	ZIP	SERIAL NO.	CLAIM NAME/NUMBER	- - -LEGAL DESCRIPTION- - -				
							MER	TWNSHP	RANGE	SEC	SUBDV
BLECH GERALD J	1421 W CORAL REEF DR	GILBERT	AZ	85233	328286*	TAURUS #54	14	9 N	10 E	6	NW
					328287*	TAURUS #55					N2
					328288*	TAURUS #56					N2
					328289*	TAURUS #57					ALL
					328290*	TAURUS #68					N2
					328291*	TAURUS #69					N2
					328292*	TAURUS #70	9 N	9 E	1	SE	
					328293*	TAURUS #71	9 N	10 E	6	SW	
							9 N	9 E	1	NE	
							9 N	10 E	6	NW	
					328294*	TAURUS #72	9 N	9 E	1	NE	
							9 N	10 E	6	NW	
					328295*	TAURUS #73	9 N	9 E	1	NE	
							9 N	10 E	6	NW	
	1421 W CORAL REEF DR	GILBERT	AZ	85234	328296*	TAURUS #74	9 N	9 E	1	NE	
					311027*	TAURUS #1	10 N	10 E	31	SW	
					311028*	TAURUS #2				SW	
					311029*	TAURUS #3				SW	
					311030*	TAURUS #4				N2	
					311031*	TAURUS #5				ALL	
					311032*	TAURUS #6	10 N	9 E	36	SE	
							10 N	10 E	31	SW	
					311033*	TAURUS #7	10 N	9 E	36	SE	
							10 N	10 E	31	SW	
					311034*	TAURUS #16	10 N	10 E	31	N2	
					311035*	TAURUS #17				N2	
					311036*	TAURUS #18				N2	
					311037*	TAURUS #22	9 N	10 E	6	NW	
							10 N	10 E	31	SW	
					311038*	TAURUS #23	9 N	9 E	1	NE	
							9 N	10 E	6	NW	
							10 N	9 E	36	SE	
							10 N	10 E	31	SW	
					311039*	TAURUS #25	9 N	10 E	6	N2	
					311040*	TAURUS #26				6	
							10 N	10 E	31	S2	
					311041*	TAURUS #27	10 N	10 E	31	S2	
					311042*	TAURUS #28				S2	
					311043*	TAURUS #29				S2	
					311044*	TAURUS #30				NE, S2	
					311045*	TAURUS #31				E2	
					311046*	TAURUS #32				NE	
					311047*	TAURUS #33				NE	
					311048*	TAURUS #51	9 N	9 E	1	NE	
							9 N	10 E	6	NW	
							10 N	9 E	36	SE	

\* \* DISCLOSURE \* \* ALL INFORMATION RECEIVED IN THIS OFFICE MAY NOT YET BE LISTED ON THIS REPORT, NAMES AND ADDRESSES ARE ENTERED AS THEY APPEAR ON THE LOCATION NOTICE OR ARE ABBREVIATED TO FIT LIMITED SPACE; THEREFORE THEY MAY NOT APPEAR IN THE EXPECTED SEQUENCE.  
 \* AFTER S/N INDICATES LAND STATUS CHECKED.

**BLECH GERALD J**

**H 09**

REPORT DATE: AUG 22, 1996  
ADMIN STATE: ARIZONA

UNITED STATES DEPARTMENT OF THE INTERIOR  
BUREAU OF LAND MANAGEMENT

PAGE NO: 1468  
PCN: LT894PP1

CLAIMANT INDEX  
ALL CLAIMS

CLAIMANT NAME	CLAIMANT ADDRESS	CITY	ST	ZIP	SERIAL NO.	CLAIM NAME/NUMBER	- - -LEGAL DESCRIPTION- - -					
							MER	TWNSHP	RANGE	SEC	SUBDV	
BLECH GERALD J	1421 W CORAL REEF DR	GILBERT	AZ	85234	311049*	TAURUS #52	14	9 N	10 E	6	NW	
					311050*	TAURUS #53					NW	
					311051*	TAURUS #54					NW	
					311052*	TAURUS #55					N2	
					311053*	TAURUS #56					N2	
					311054*	TAURUS #57					ALL	
					311055*	TAURUS #58					W2, SE	
					311056*	TAURUS #59					S2	
					311057*	TAURUS #60					SW	
					311058*	TAURUS #61					SW	
					311059*	TAURUS #62					6 SW	
					311060*	TAURUS #63					7 NW	
					311061*	TAURUS #64					7 NW	
					311062*	TAURUS #65					NW	
					311063*	TAURUS #66					NW	
					311064*	TAURUS #67					W2	
					311065*	TAURUS #68					6 W2	
					311066*	TAURUS #69					W2	
					311067*	TAURUS #70					9 N 9 E 1 SE	
					311068*	TAURUS #71					9 N 10 E 6 SW	
					311069*	TAURUS #72					9 N 9 E 1 NE	
					311070*	TAURUS #73					9 N 10 E 6 NW	
					311071*	TAURUS #74					9 N 10 E 6 NW	
					325969*	TAURUS #1					9 N 9 E 1 NE	
					325970*	TAURUS #2					10 N 10 E 31 SW	
					325971*	TAURUS #3					SW	
					325972*	TAURUS #4					SW	
325973*	TAURUS #5					W2						
BLEDSOE MAR.					284626*	MC #13	19 N	17 W	9		ALL	
					284627*	MC #14						NW
					284628*	MC #15						NE
					284629*	MC #16						SW
					284630*	MC #17						SE
					284631*	MC #18					16	NW
					284632*	MC #19						NE
					284633*	MC #20						SW
					284634*	MC #21						SE
					284635*	MC #22					17	NW
284636*	MC #23						NE					
							SW					

\* \* DISCLOSURE \* \* ALL INFORMATION RECEIVED IN THIS OFFICE MAY NOT YET BE LISTED ON THIS REPORT, NAMES AND ADDRESSES ARE ENTERED AS THEY APPEAR ON THE LOCATION NOTICE OR ARE ABBREVIATED TO FIT LIMITED SPACE; THEREFORE THEY MAY NOT APPEAR IN THE EXPECTED SEQUENCE.  
\* AFTER S/N INDICATES LAND STATUS CHECKED.

**NOTICE!!**

**These documents have been scanned!**

**Do not place un-scanned documents beneath this notice!**

**Do not remove this notice from this file!**

GPO Jacket No. 560-102  
Print Order 61540  
Rise Business Services, LLC  
Job=AZ15 7/29/2019



Box Number= AZ15190



Claim Begin-End: AMC311027-AMC311071

**6 Location Notices-Amendments and Supporting Documents**



AZ15190-7 AMC308180-AMC311027

MINING CLAIMS MILL OR TUNNEL SITES  
STATUS REPORT

\* Lead Serial No. A MC 311027

\* Lode Claims 45

Placer Claims \_\_\_\_\_

Association Placers \_\_\_\_\_

Not Enough Locators \_\_\_\_\_

Mill Sites \_\_\_\_\_

Tunnel Sites \_\_\_\_\_

\* Relocations \_\_\_\_\_

\* Timely Filed yes

\* Fee: Correct yes

Shortage \_\_\_\_\_

Overage \_\_\_\_\_

Refund  
Authorized \_\_\_\_\_

\* Over-the-Counter ✓

Mail \_\_\_\_\_

\* Township(s) 9N 9W 10N 10W

\* Range(s) 9E 10E 10E 9E

\* Section(s) 1 6,7 31 36

\* General Jurisdiction of:  
BLM \_\_\_\_\_ National Forest Tonto

\* Code 669  
STATUS CHECKED: MTP  ORCA  BY PTB

\* PRIVATE/STATE Surface (Code 880 \_\_\_\_\_)

\* Claims Partially Void: Fee \_\_\_\_\_ Withdrawn \_\_\_\_\_

\* Claims Void: Fee \_\_\_\_\_ Withdrawn \_\_\_\_\_

Wilderness Area \_\_\_\_\_

STATE OF ARIZONA, } ss. H I hereby certify that the within instrument was filed and recorded  
County of \_\_\_\_\_, 19\_\_\_\_, at \_\_\_\_\_ M.  
In Docket No. \_\_\_\_\_, Page \_\_\_\_\_, at the request of \_\_\_\_\_

Fee No.:

When recorded mail to:

Mr. & Mrs. G.J. Blech  
1421 W. Coral Reef Dr.  
Gilbert, Arizona 85234

Witness my hand and official seal.

County Recorder

By \_\_\_\_\_

Deputy Recorder

Fee: \$

## NOTICE OF MINING CLAIM LOCATION

1.  Location  Amendment  Relocation  
2.  Placer  Lode  Millsite  Tunnelsite  
3. The name and address of the Locator is

GERALD J. BLECH  
Name

1421 W. CORAL REEF DR.  
Address

GILBERT City ARIZONA State 85234 Zip

4. The name of the claim is TAURUS # 6  
5. The date of the location is 1-30-91  
6. The claim is 1500 feet long and 600 feet wide. The distance from the Location monument to each end of the claim is 2 feet in a SE direction and 1498 feet in a NW direction.  
7. The general course of the claim is from the SE to the NW  
8. The location of the claim is in Section 31, Township 10N, Range 10E  
G&SRB&M, GREEN VALLEY Mining District, GILA County, Arizona.  
9. If amending or relocating, the previous claim name was \_\_\_\_\_  
\_\_\_\_\_ recorded in Docket \_\_\_\_\_, Book \_\_\_\_\_,  
\_\_\_\_\_ Mining District, \_\_\_\_\_ County, Arizona.

10. The location of the claim with reference to a natural object or permanent monument is THAT  
THE NE CORNER OF THE CLAIM IS 1200 FEET IN A  
NE (35°) DIRECTION FROM THE SW SECTION CORNER  
OF SECTION #31, R10E, T10N.

NOTE: THE NW CORNER OF THE CLAIM EXTENDS INTO  
SECTION #36, R9E, T10N, 800 FEET WHEN MEASURED THE WAY  
FROM THE "WESTERN", NORTH/SOUTH SECTION BORDER OF  
SECTION #31, R10E, T10N, (SEE MAP)

Date 1-30-91

G. J. Blech  
Signature

A MC 311032

RECEIVED  
ARIZONA STATE OFFICE  
JAN 31 12:24 PM '91

# MAP OF MINING CLAIM LOCATION

1. The name of the claim is TAURUS # 6
2. The NE corner of the claim is 1200 feet in a NE (35°) direction <sup>FROM</sup> a survey monument or permanent natural object described as THE SW. SECTION CORNER OF SECTION #31, R10E, T10N.
3. The type of location monument is WOOD  
The type of corner and end monuments are WOOD
4. The bearing and distance between the corners of the claim are beginning at the SW corner of the claim, 1500 feet in a SE direction to the SE corner, then 600 feet in a NE direction to the NE corner, then 1500 feet in a NW direction to the NW corner, then 600 feet in a SW direction to the point of beginning.

## MAP

One inch = One thousand feet

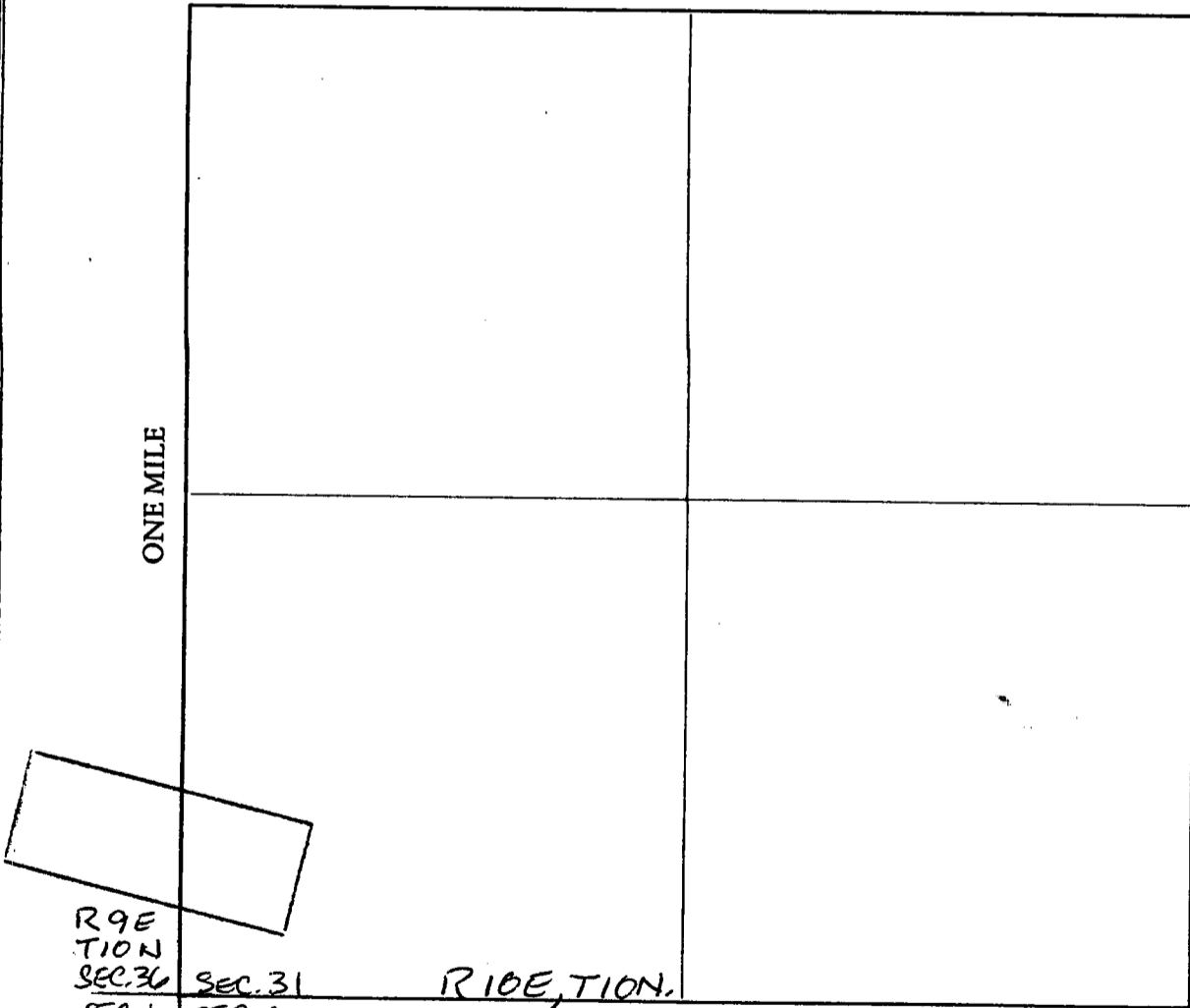
North Arrow



ONE MILE

ONE MILE

640 ACRES



Section 31 Range 10E Township 10N, G&SRB&M

Date 1-30-91

[Signature]  
Signature

STATE OF ARIZONA, } ss. I hereby certify that the within instrument was filed and recorded  
County of \_\_\_\_\_, 19\_\_\_\_, at \_\_\_\_\_ M.  
In Docket No. \_\_\_\_\_, Page \_\_\_\_\_, at the request of \_\_\_\_\_

Fee No.:

When recorded mail to:

Mr. & Mrs. G.J. Blech  
1421 W. Coral Reef Dr.  
Gilbert, Arizona 85234

Witness my hand and official seal.

County Recorder

By \_\_\_\_\_

Deputy Recorder

Fee: \$

## NOTICE OF MINING CLAIM LOCATION

1.  Location       Amendment       Relocation  
2.  Placer       Lode       Millsite       Tunnelsite  
3. The name and address of the Locator is

GERALD J. BLECH  
Name

1421 W. CORAL REEF DR.  
Address

GILBERT  
City

ARIZONA  
State

85234  
Zip

4. The name of the claim is TAURU # 26  
5. The date of the location is 1-30-91  
6. The claim is 1500 feet long and 600 feet wide. The distance from the Location monument to each end of the claim is 2 feet in a NW direction and 1498 feet in a SE direction.  
7. The general course of the claim is from the SE to the NW.  
8. The location of the claim is in Section 31, Township 10N, Range 10E G&SRB&M, GREEN VALLEY Mining District, GILA County, Arizona.  
9. If amending or relocating, the previous claim name was \_\_\_\_\_ recorded in Docket \_\_\_\_\_, Book \_\_\_\_\_ Mining District, \_\_\_\_\_ County, Arizona.  
10. The location of the claim with reference to a natural object or permanent monument is THAT THE SW CORNER OF THE CLAIM IS 2000 FEET DUE EAST, (90°) DIRECTION FROM THE S.W. SECTION CORNER OF SECTION #31, R10E, T10N,  
NOTE: THE SE CORNER OF THE CLAIM EXTENDS INTO SECTION #6, R10E, T9N, 400 FEET WHEN MEASURED DUE SOUTH FROM THE "SOUTHERN" EAST/WEST SECTION BORDER OF SECTION #31, R10E, T10N (SEE MAP)

Date 1-30-91

Gerald J. Blech  
Signature

A HC 311040

JAN 31 12 27 PM '91

ARIZONA COUNTY RECORDER

RECEIVED



# MAP OF MINING CLAIM LOCATION

1. The name of the claim is TAURUS # 26
2. The NW corner of the claim is 2200 feet in a NE (76°) direction   
FROM a survey monument or permanent natural object described as THE SW SECTION  
CORNER OF SECTION #31, R10E, T10N
3. The type of location monument is WOOD  
 The type of corner and end monuments are WOOD
4. The bearing and distance between the corners of the claim are beginning at the SW  
 corner of the claim, 1500 feet in a SE direction to the SE  
 corner, then 600 feet in a NE direction to the NE corner,  
 then 1500 feet in a NW direction to the NW corner, then  
600 feet in a SW direction to the point of beginning.

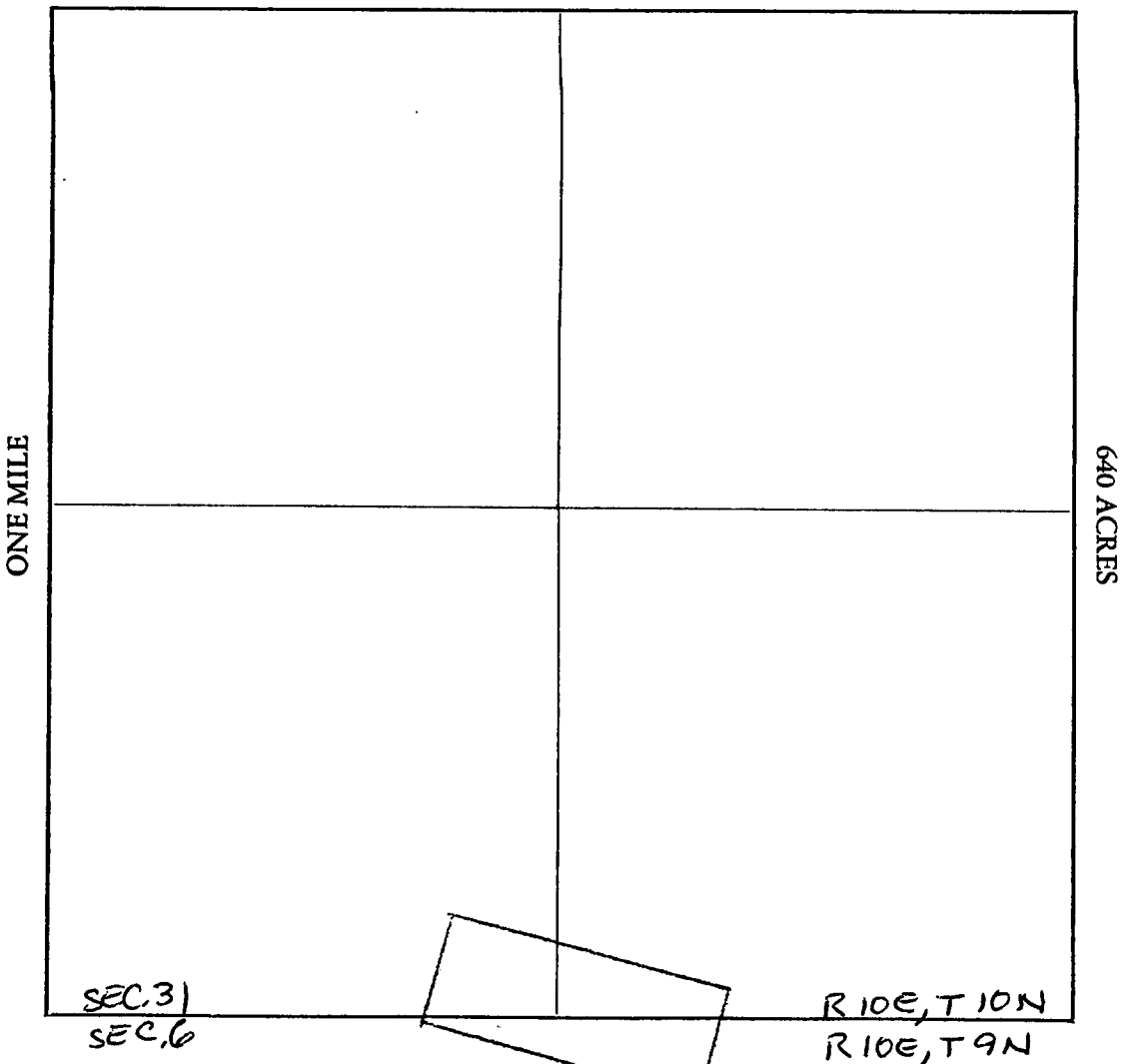
## MAP

One inch = One thousand feet

North Arrow



ONE MILE



Section 31 Range 10E Township 10N, G&SRB&M

Date 1-30-91

*[Handwritten Signature]*  
 \_\_\_\_\_  
 Signature

STATE OF ARIZONA, } ss. I hereby certify that the within instrument was filed and recorded  
County of \_\_\_\_\_, 19\_\_\_\_, at \_\_\_\_\_ M.  
In Docket No. \_\_\_\_\_, Page \_\_\_\_\_, at the request of \_\_\_\_\_

Fee No.:

When recorded mail to:

Mr. & Mrs. G.J. Blech  
1421 W. Coral Reef Dr.  
Gilbert, Arizona 85234

Witness my hand and official seal.

County Recorder

By \_\_\_\_\_

Deputy Recorder

Fee: \$

## NOTICE OF MINING CLAIM LOCATION

1.  Location                       Amendment                       Relocation  
 2.  Placer                               Lode                               Millsite                               Tunnelsite

3. The name and address of the Locator is

GERALD J. BLECH

Name

1421 W. CORAL REEF DR.

Address

GILBERT

City

ARIZONA

State

85234

Zip

4. The name of the claim is TAURUS #27

5. The date of the location is 1-30-91

6. The claim is 1500 feet long and 600 feet wide. The distance from the Location monument to each end of the claim is 2 feet in a NW direction and 1498 feet in a SE direction.

7. The general course of the claim is from the SE to the NW.

8. The location of the claim is in Section 31, Township 10N, Range 10E  
G&SRB&M GREEN VALLEY Mining District, GILA County, Arizona.

9. If amending or relocating, the previous claim name was \_\_\_\_\_

\_\_\_\_\_ recorded in Docket \_\_\_\_\_, Book \_\_\_\_\_,

\_\_\_\_\_ Mining District, \_\_\_\_\_ County, Arizona.

10. The location of the claim with reference to a natural object or permanent monument is THAT  
THE SW CORNER OF THE CLAIM IS 2200 FEET IN A  
NE (76°) DIRECTION FROM THE SW SECTION  
CORNER OF SECTION #31, R 10E, T 10N,

Date 1-30-91

G. J. Blech  
Signature

A MC 311041

JAN 31 12 27 PM '91

ARIZONA STATE OFFICE

RECEIVED

# MAP OF MINING CLAIM LOCATION

1. The name of the claim is TAURUS #27
2. The SW corner of the claim is 2200 feet in a NE (76°) direction ~~from~~ a survey monument or permanent natural object described as THE SW SECTION CORNER OF SECTION #31, R10E, T10N.
3. The type of location monument is WOOD  
The type of corner and end monuments are WOOD
4. The bearing and distance between the corners of the claim are beginning at the SW corner of the claim, 1500 feet in a SE direction to the SE corner, then 600 feet in a NE direction to the NE corner, then 1500 feet in a NW direction to the NW corner, then 600 feet in a SW direction to the point of beginning.

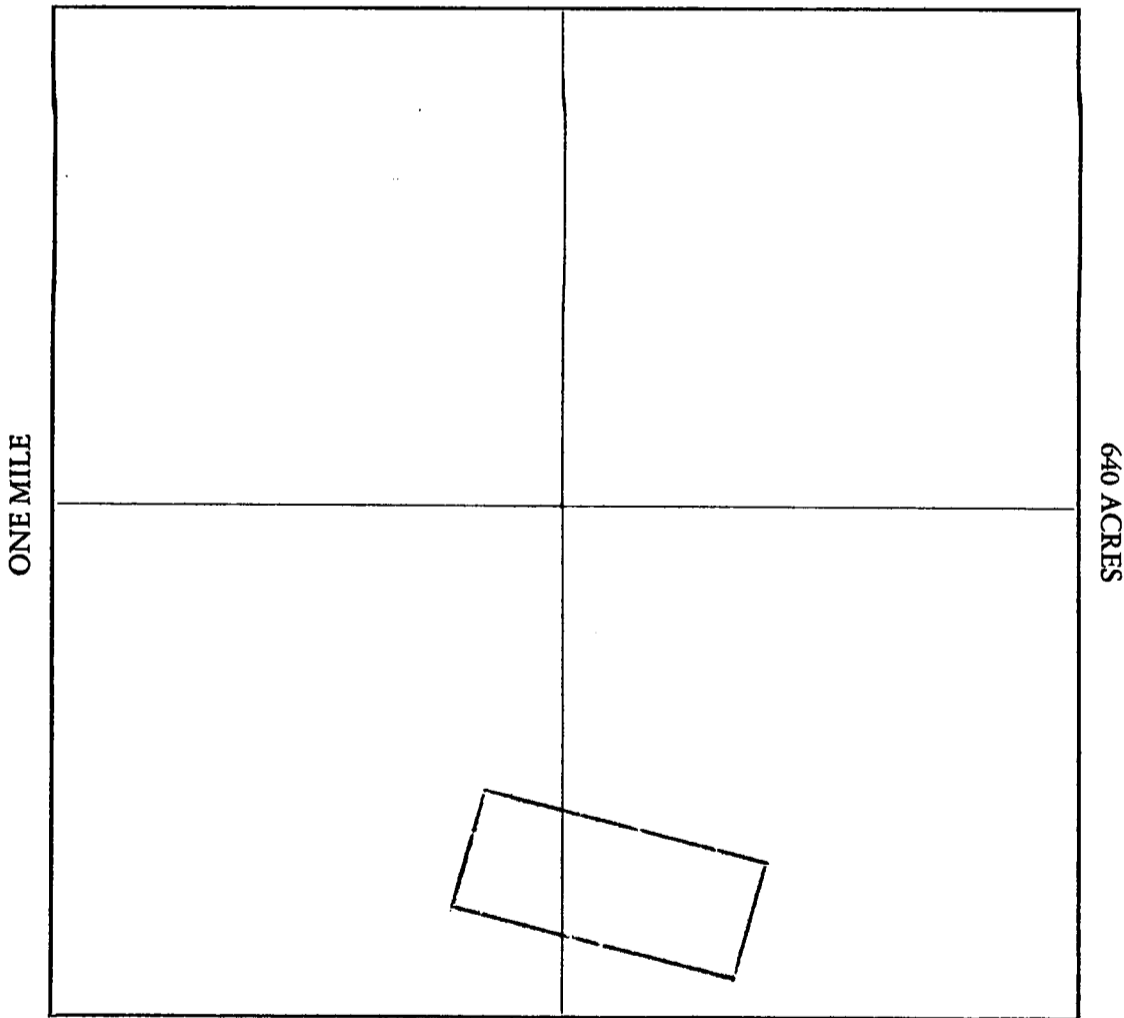
## MAP

One inch = One thousand feet

North Arrow




ONE MILE



Section 31 Range 10E. Township 10N, G&SRB&M

Date 1-30-91

  
Signature

STATE OF ARIZONA, } I hereby certify that the within instrument was filed and recorded  
County of \_\_\_\_\_, 19\_\_\_\_, at \_\_\_\_\_ M.  
In Docket No. \_\_\_\_\_, Page \_\_\_\_\_, at the request of \_\_\_\_\_

Fee No.:

When recorded mail to:

Mr. & Mrs. G.J. Blech  
1421 W. Coral Reef Dr.  
Gilbert, Arizona 85234

Witness my hand and official seal.

County Recorder

By \_\_\_\_\_

Deputy Recorder

Fee: \$

## NOTICE OF MINING CLAIM LOCATION

1.  Location                       Amendment                       Relocation  
 2.  Placer                               Lode                               Millsite                               Tunnelsite  
 3. The name and address of the Locator is

GERALD J. BLECH  
Name

1421 W. CORAL REEF DR.  
Address

GILBERT  
City

ARIZONA.  
State

85234  
Zip

4. The name of the claim is TAURUS #58  
 5. The date of the location is 1-30-91  
 6. The claim is 1500 feet long and 600 feet wide. The distance from the Location monument to each end of the claim is 2 feet in a NW direction and 1498 feet in a SE direction.  
 7. The general course of the claim is from the SE to the NW.  
 8. The location of the claim is in Section 6, Township 9N, Range 10E G&SRB&M, GREEN VALLEY Mining District, GILA County, Arizona.  
 9. If amending or relocating, the previous claim name was \_\_\_\_\_ recorded in Docket \_\_\_\_\_, Book \_\_\_\_\_, \_\_\_\_\_ Mining District, \_\_\_\_\_ County, Arizona.  
 10. The location of the claim with reference to a natural object or permanent monument is THAT THE SW CORNER OF THE CLAIM IS 3400 FEET IN A SE (26°) DIRECTION FROM THE NW SECTION CORNER OF SECTION # 6, R10E, T9N

Date 1-30-91

Gerald J. Blech  
Signature

A MC 311055

JAN 31 12 29 PM '91

ARIZONA STATE OFFICE

RECEIVED

# MAP OF MINING CLAIM LOCATION

1. The name of the claim is TAURUS # 58
2. The SW corner of the claim is 3400 feet in a SE (26°) direction <sup>FROM</sup> a survey monument or permanent natural object described as THE NW SECTION CORNER OF SECTION # 6, R10E, T9N
3. The type of location monument is WOOD  
The type of corner and end monuments are WOOD
4. The bearing and distance between the corners of the claim are beginning at the NE corner of the claim, 600 feet in a SW direction to the SE corner, then 1500 feet in a NW direction to the SW corner, then 600 feet in a NE direction to the NW corner, then 1500 feet in a SE direction to the point of beginning.

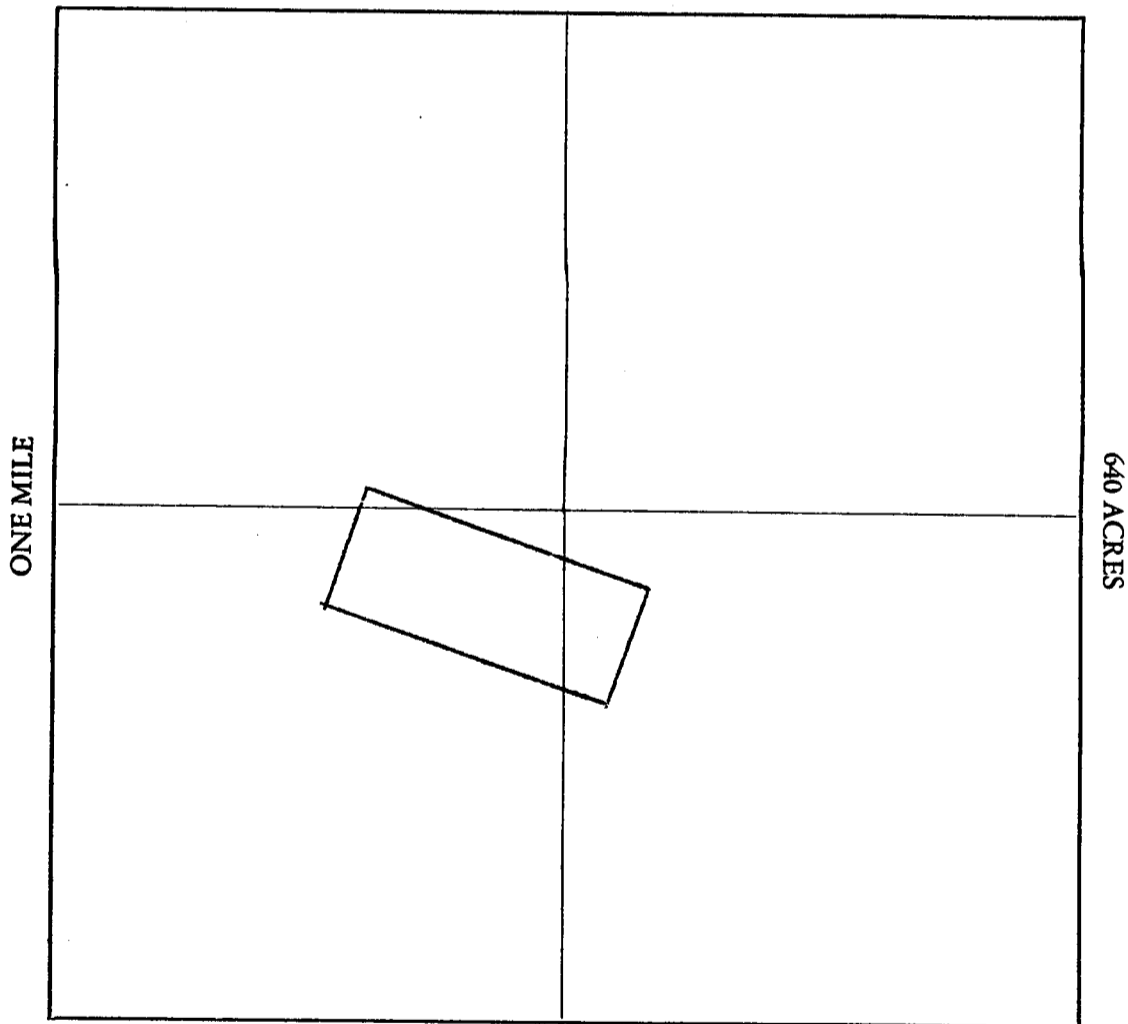
## MAP

One inch = One thousand feet

North Arrow



ONE MILE



Section 6 Range 10E Township 9N, G&SRB&M

Date 1-30-91

Signature

STATE OF ARIZONA, } I hereby certify that the within instrument was filed and recorded  
County of \_\_\_\_\_, 19\_\_\_\_, at \_\_\_\_\_ M.  
In Docket No. \_\_\_\_\_, Page \_\_\_\_\_, at the request of \_\_\_\_\_

Fee No.:

When recorded mail to:

Mr. & Mrs. G.J. Blech  
1421 W. Coral Reef Dr.  
Gilbert, Arizona 85234

Witness my hand and official seal.

County Recorder

By \_\_\_\_\_

Deputy Recorder

Fee: \$

## NOTICE OF MINING CLAIM LOCATION

1.  Location       Amendment       Relocation  
 2.  Placer       Lode       Millsite       Tunnelsite

3. The name and address of the Locator is

GERALD J. BLECH.

Name

1421 W. CORAL REEF DR.

Address

GILBERT

City

ARIZONA.

State

85234

Zip

4. The name of the claim is TAURUS #59

5. The date of the location is 1-30-91

6. The claim is 1500 feet long and 600 feet wide. The distance from the Location monument to each end of the claim is 2 feet in a NW direction and 1498 feet in a SE direction.

7. The general course of the claim is from the SE to the NW.

8. The location of the claim is in Section 6, Township 9 N, Range 10 E  
G&SRB&M, GREEN VALLEY Mining District, GILA County, Arizona.

9. If amending or relocating, the previous claim name was \_\_\_\_\_

\_\_\_\_\_ recorded in Docket \_\_\_\_\_, Book \_\_\_\_\_,

\_\_\_\_\_ Mining District, \_\_\_\_\_ County, Arizona.

10. The location of the claim with reference to a natural object or permanent monument is THAT THE NW CORNER OF THE CLAIM IS 3400 FEET IN A SE (26°) DIRECTION FROM THE NW SECTION CORNER OF SECTION #6, R 10 E, T 9 N.

Date 1-30-91

Gerald J. Blech  
Signature

A MC 311056

JAN 31 12 30 PM '91

ARIZONA STATE OFFICE

RECEIVED

# MAP OF MINING CLAIM LOCATION

1. The name of the claim is TAURUS #59
2. The NW corner of the claim is 3400 feet in a SE (26°) direction <sup>FROM</sup> a survey monument or permanent natural object described as THE N.W. SECTION CORNER OF SECTION #6, R10E, T9N
3. The type of location monument is WOOD  
The type of corner and end monuments are WOOD
4. The bearing and distance between the corners of the claim are beginning at the NE corner of the claim, 600 feet in a SW direction to the SE corner, then 1500 feet in a NW direction to the SW corner, then 600 feet in a NE direction to the NW corner, then 1500 feet in a SE direction to the point of beginning.

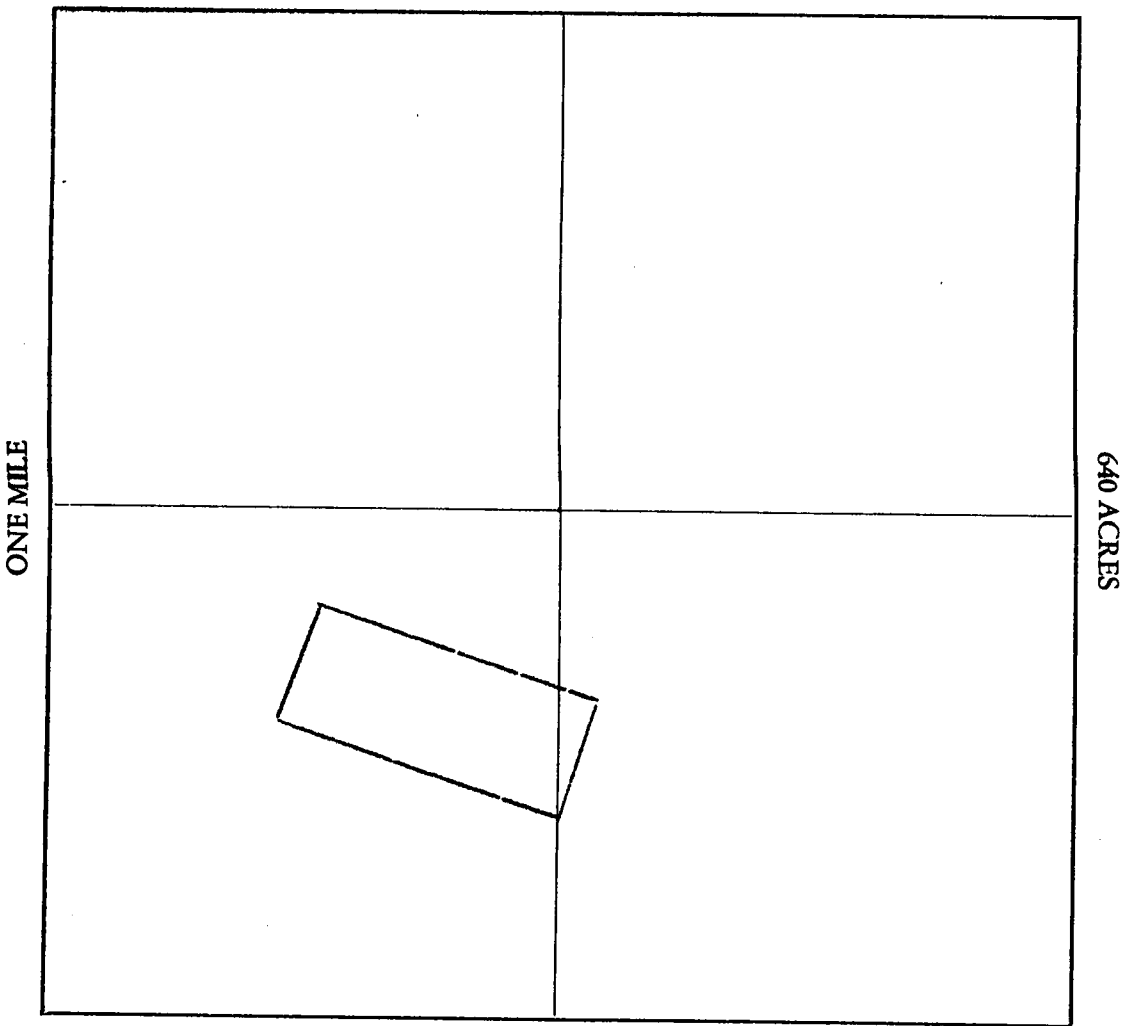
## MAP

One inch = One thousand feet

North Arrow



ONE MILE



Section 6 Range 10E Township 9N, G&SRB&M

Date 1-30-91

[Signature]  
Signature

STATE OF ARIZONA, } ss. I hereby certify that the within instrument was filed and recorded  
County of \_\_\_\_\_, 19\_\_\_\_, at \_\_\_\_\_ M.  
In Docket No. \_\_\_\_\_, Page \_\_\_\_\_, at the request of \_\_\_\_\_

Fee No.:

When recorded mail to:  
*Mr. & Mrs. G.J. Blech*  
*1421 W. Coral Reef Dr.*  
*Gilbert, Arizona 85234*

Witness my hand and official seal.  
\_\_\_\_\_  
County Recorder  
By \_\_\_\_\_  
Deputy Recorder

Fee: \$

### NOTICE OF MINING CLAIM LOCATION

- 1.  Location                       Amendment                       Relocation
- 2.  Placer                               Lode                               Millsite                               Tunnelsite

3. The name and address of the Locator is

GERALD J. BLECH.  
Name

1421 W. CORAL REEF DR.  
Address

GILBERT                      ARIZONA.                      85234  
City                              State                              Zip

4. The name of the claim is TAURUS # 60

5. The date of the location is 1-30-91

6. The claim is 1500 feet long and 600 feet wide. The distance from the Location monument to each end of the claim is 2 feet in a NW direction and 1498 feet in a SE direction.

7. The general course of the claim is from the SE to the NW

8. The location of the claim is in Section 6, Township 9N, Range 10E  
G&SRB&M, GREEN VALLEY Mining District, GILA County, Arizona.

9. If amending or relocating, the previous claim name was \_\_\_\_\_  
\_\_\_\_\_ recorded in Docket \_\_\_\_\_, Book \_\_\_\_\_,  
\_\_\_\_\_ Mining District, \_\_\_\_\_ County, Arizona.

10. The location of the claim with reference to a natural object or permanent monument is THAT THE SW CORNER OF THE CLAIM IS 4400 FEET IN A SE (15°) DIRECTION FROM THE NW SECTION CORNER OF SECTION #6, R10E, T9N,

Date 1-30-91

G. J. Blech  
Signature

A MC 311057

JAN 31 12 30 PM '91  
ARIZONA STATE OFFICE

RECEIVED



# MAP OF MINING CLAIM LOCATION

1. The name of the claim is TAURUS #60
2. The SW corner of the claim is 4400 feet in a SE (15°) direction <sup>FROM</sup> a survey monument or permanent natural object described as THE NW SECTION CORNER OF SECTION #6, R 10 E, T 9 N
3. The type of location monument is WOOD  
The type of corner and end monuments are WOOD
4. The bearing and distance between the corners of the claim are beginning at the NE corner of the claim, 600 feet in a SW direction to the SE corner, then 1500 feet in a NW direction to the SW corner, then 600 feet in a NE direction to the NW corner, then 1500 feet in a SE direction to the point of beginning.

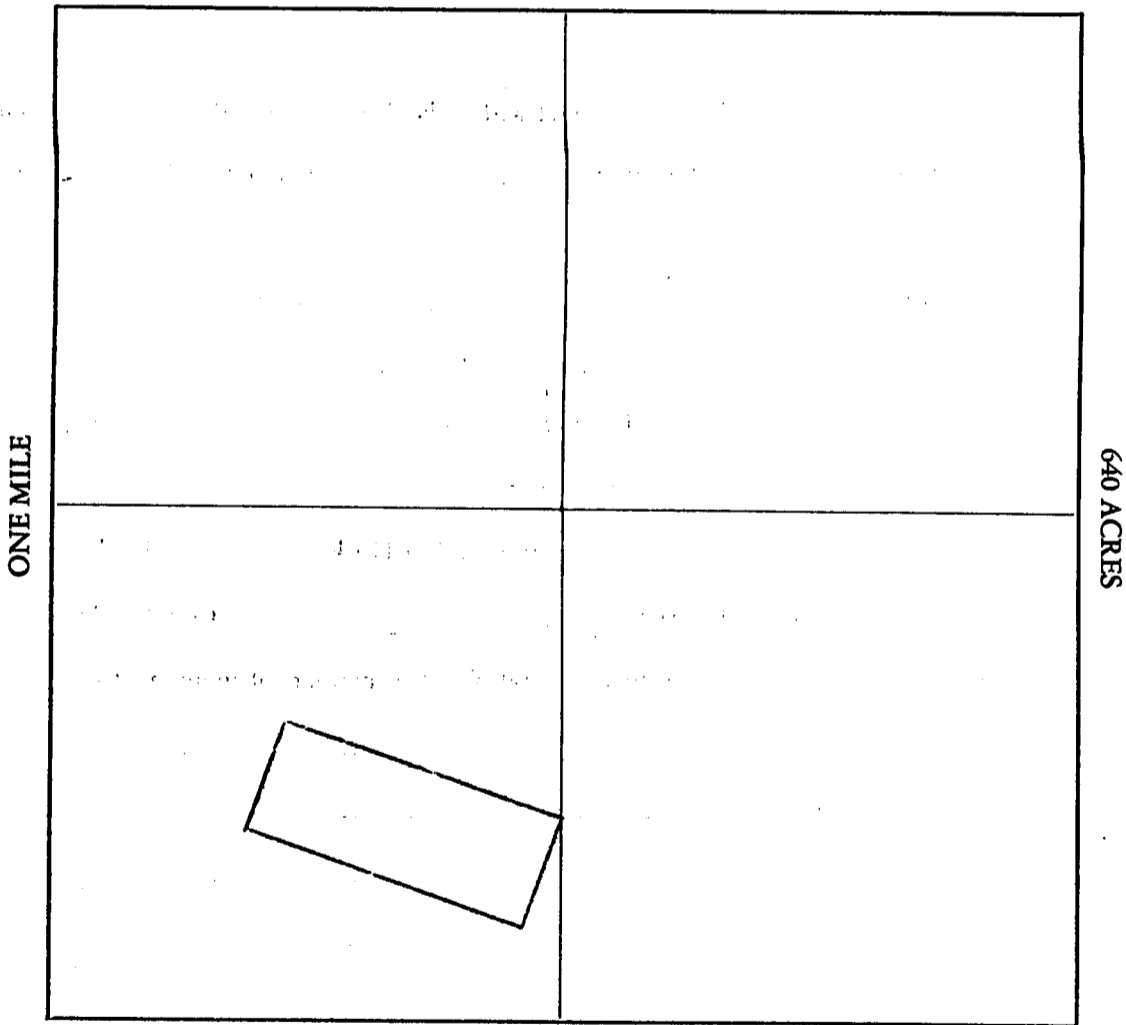
## MAP

One inch = One thousand feet

North Arrow




ONE MILE



Section 6 Range 10 E Township 9 N, G&SRB&M

Date 1-30-91

  
Signature

STATE OF ARIZONA, } ss. I hereby certify that the within instrument was filed and recorded  
County of \_\_\_\_\_, 19\_\_\_\_, at \_\_\_\_\_ M.  
In Docket No. \_\_\_\_\_, Page \_\_\_\_\_, at the request of \_\_\_\_\_

Fee No.:

When recorded mail to:

Mr. & Mrs. G.J. Blech  
1421 W. Coral Reef Dr.  
Gilbert, Arizona 85234

Witness my hand and official seal.

County Recorder

By \_\_\_\_\_

Deputy Recorder

Fee: \$

## NOTICE OF MINING CLAIM LOCATION

1.  Location       Amendment       Relocation  
2.  Placer       Lode       Millsite       Tunnelsite  
3. The name and address of the Locator is

GERALD J. BLECH.

Name

1421 W. CORAL REEF DR.

Address

GILBERT

City

ARIZONA.

State

85234

Zip

4. The name of the claim is TAURUS #61  
5. The date of the location is 1-30-91  
6. The claim is 1500 feet long and 600 feet wide. The distance from the Location monument to each end of the claim is 2 feet in a NW direction and 1498 feet in a SE direction.  
7. The general course of the claim is from the SE to the NW.  
8. The location of the claim is in Section 6, Township 9N, Range 10E  
G&SRB&M GREEN VALLEY Mining District, GILA County, Arizona.  
9. If amending or relocating, the previous claim name was \_\_\_\_\_  
\_\_\_\_\_ recorded in Docket \_\_\_\_\_, Book \_\_\_\_\_,  
\_\_\_\_\_ Mining District, \_\_\_\_\_ County, Arizona.  
10. The location of the claim with reference to a natural object or permanent monument is THAT  
THE NW CORNER OF THE CLAIM IS 4400 FEET IN A  
SE (15°) DIRECTION FROM THE NW SECTION CORNER  
OF SECTION #6, R10E, T9N.

Date 1-30-91

G. J. Blech  
Signature

JAN 31 12:30 PM '91

ARIZONA COUNTY OFFICE

RECEIVED

A MC 311058

# MAP OF MINING CLAIM LOCATION

1. The name of the claim is TAURUS #61
2. The NW corner of the claim is 4400 feet in a SE (15°) direction <sup>FROM</sup> a survey monument or permanent natural object described as THE NW SECTION CORNER OF SECTION #6, R 10E, T9N.
3. The type of location monument is WOOD  
The type of corner and end monuments are WOOD
4. The bearing and distance between the corners of the claim are beginning at the NE corner of the claim, 600 feet in a SW direction to the SE corner, then 1500 feet in a NW direction to the SW corner, then 600 feet in a NE direction to the NW corner, then 1500 feet in a SE direction to the point of beginning.

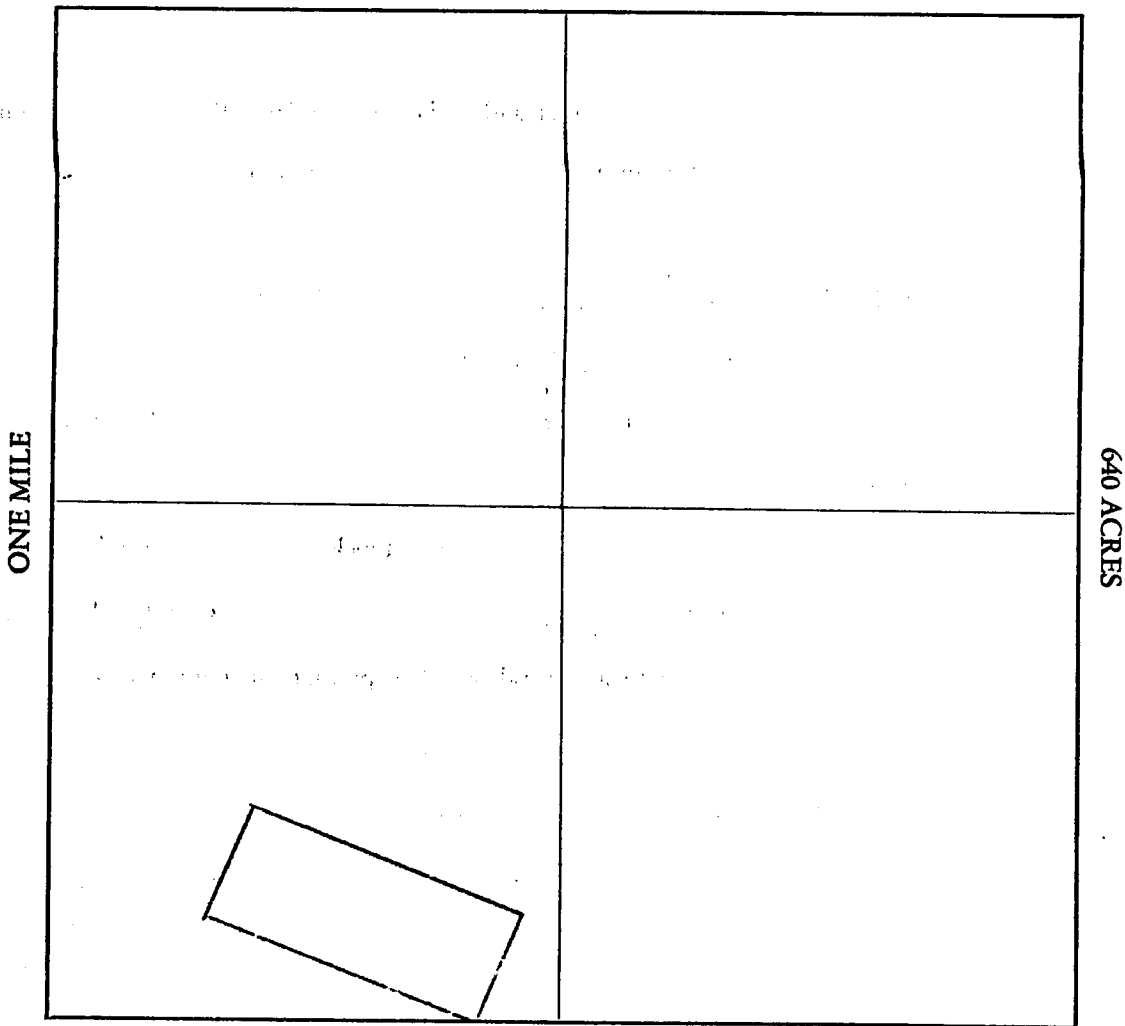
## MAP

One inch = One thousand feet

North Arrow



ONE MILE



Section 6 Range 10E Township 9N, G&SRB&M

Date 1-30-91

Signature

STATE OF ARIZONA, } ss. I hereby certify that the within instrument was filed and recorded  
County of \_\_\_\_\_, 19\_\_\_\_, at \_\_\_\_\_ M.  
In Docket No. \_\_\_\_\_, Page \_\_\_\_\_, at the request of \_\_\_\_\_

Fee No.:

When recorded mail to:

Mr. & Mrs. G.J. Blech  
1421 W. Coral Reef Dr.  
Gilbert, Arizona 85234

Witness my hand and official seal.

County Recorder

By \_\_\_\_\_

Deputy Recorder

Fee: \$

### NOTICE OF MINING CLAIM LOCATION

- 1.  Location                       Amendment                       Relocation
- 2.  Placer                               Lode                               Millsite                               Tunnelsite

3. The name and address of the Locator is

GERALD J. BLECH.  
Name

1421 W. CORAL REEF DR.  
Address

GILBERT  
City

ARIZONA  
State

85234  
Zip

4. The name of the claim is TAURUS # 62

5. The date of the location is 1-30-91

6. The claim is 1500 feet long and 600 feet wide. The distance from the Location monument to each end of the claim is 2 feet in a NW direction and 1498 feet in a SE direction.

7. The general course of the claim is from the SE to the NW

8. The location of the claim is in Section 6, Township 9N, Range 10E  
G&SRB&M GREEN VALLEY Mining District, GILA County, Arizona.

9. If amending or relocating, the previous claim name was \_\_\_\_\_  
\_\_\_\_\_ recorded in Docket \_\_\_\_\_, Book \_\_\_\_\_,  
\_\_\_\_\_ Mining District, \_\_\_\_\_ County, Arizona.

10. The location of the claim with reference to a natural object or permanent monument is THAT THE SE CORNER OF THE CLAIM IS 2300 FEET IN A SE (75°) DIRECTION FROM THE SW SECTION CORNER OF SECTION #6, R 10E, T 9N. NOTE: THE CLAIM EXTENDS INTO ONE (1) OTHER SECTION. THE MAXIMUM DISTANCE IS 2300 FEET, INTO SECTION #7, R 10E, T 9N, AND IS THE SE CORNER OF THE CLAIM. THIS IS MEASURED FROM THE POINT OF ORIGIN BEING THE SW SECTION CORNER OF SECTION #6, R 10E, T 9N, AND AT A SECTORS BEARING TO THE SE CORNER OF THE CLAIM.

Date 1-30-91

Gerald J. Blech  
Signature

ARIZONA STATE OFFICE  
RECEIVED  
JAN 31 3 30 PM '91

A MC 311059

# MAP OF MINING CLAIM LOCATION

1. The name of the claim is TAURUS #62
2. The SE corner of the claim is 2300 feet in a SE (75°) direction <sup>from</sup> a survey monument or permanent natural object described as THE SW SECTION CORNER OF SECTION #6, R10E, T9N.
3. The type of location monument is WOOD  
The type of corner and end monuments are WOOD
4. The bearing and distance between the corners of the claim are beginning at the NE corner of the claim, 600 feet in a SW direction to the SE corner, then 1500 feet in a NW direction to the SW corner, then 600 feet in a NE direction to the NW corner, then 1500 feet in a SE direction to the point of beginning.

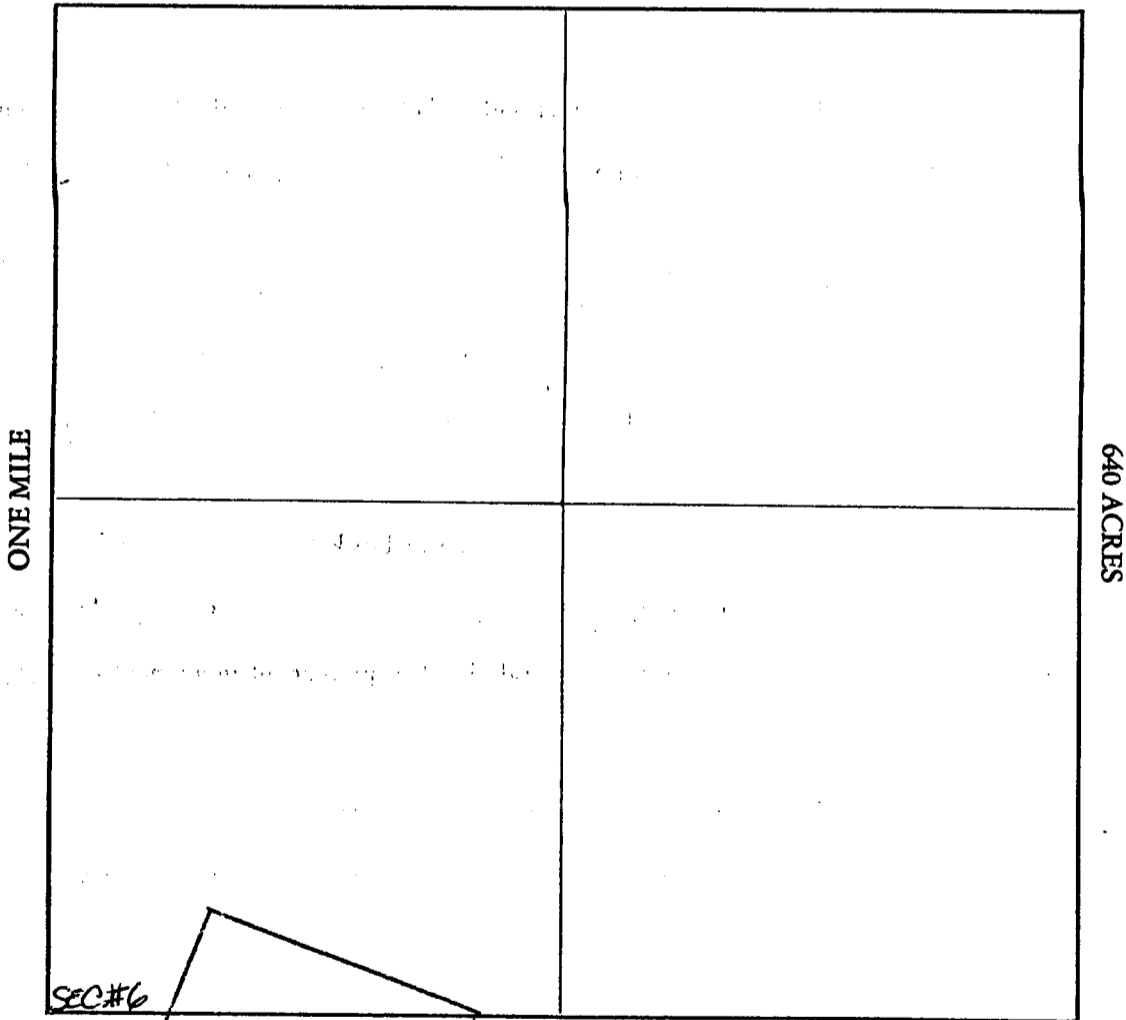
## MAP

One inch = One thousand feet

North Arrow



ONE MILE



Section 6 Range 10E. Township 9N. G&SRB&M

Date 1-30-91

[Signature]  
Signature

STATE OF ARIZONA, } I hereby certify that the within instrument was filed and recorded  
County of \_\_\_\_\_ } ss. \_\_\_\_\_, 19\_\_\_\_, at \_\_\_\_\_ M.  
In Docket No. \_\_\_\_\_, Page \_\_\_\_\_, at the request of \_\_\_\_\_

Fee No.: \_\_\_\_\_

When recorded mail to:  
*Mr. & Mrs. G.J. Blech*  
*1421 W. Coral Reef Dr.*  
*Gilbert, Arizona 85234*

Witness my hand and official seal.  
\_\_\_\_\_  
County Recorder  
By \_\_\_\_\_  
Deputy Recorder

Fee: \$ \_\_\_\_\_

### NOTICE OF MINING CLAIM LOCATION

- 1.  Location       Amendment       Relocation
- 2.  Placer       Lode       Millsite       Tunnelsite

3. The name and address of the Locator is

GERALD J. BLECH.  
Name

1421 W. CORAL REEF DR.  
Address

GILBERT      ARIZONA      85234  
City      State      Zip

4. The name of the claim is TAURUS #63

5. The date of the location is 1-30-91

6. The claim is 1500 feet long and 600 feet wide. The distance from the Location monument to each end of the claim is 2 feet in a NW direction and 1498 feet in a SE direction.

7. The general course of the claim is from the SE to the NW

8. The location of the claim is in Section 7, Township 9N, Range 10E G&SRB&M, GREEN VALLEY Mining District, GILA County, Arizona.

9. If amending or relocating, the previous claim name was \_\_\_\_\_  
\_\_\_\_\_ recorded in Docket \_\_\_\_\_, Book \_\_\_\_\_,  
\_\_\_\_\_ Mining District, \_\_\_\_\_ County, Arizona.

10. The location of the claim with reference to a natural object or permanent monument is THAT THE NE CORNER OF THE CLAIM IS 2300 FEET IN A SE (75°) DIRECTION FROM THE SW SECTION CORNER OF SECTION #6, R 10E, T 9N.

Date 1-30-91

Gerald J. Blech  
Signature

JAN 31 12 30 PM '91

ARIZONA STATE OFFICE

RECEIVED

A HC 311060

# MAP OF MINING CLAIM LOCATION

1. The name of the claim is TAURUS #63
2. The NE corner of the claim is 2300 feet in a SE (75°) direction FROM a survey monument or permanent natural object described as THE SW SECTION CORNER OF SECTION #6, R 10 E, T 9 N.
3. The type of location monument is WOOD  
The type of corner and end monuments are: WOOD
4. The bearing and distance between the corners of the claim are beginning at the NE corner of the claim, 600 feet in a SW direction to the SE corner, then 1500 feet in a NW direction to the SW corner, then 600 feet in a NE direction to the NW corner, then 1500 feet in a SE direction to the point of beginning.

## MAP

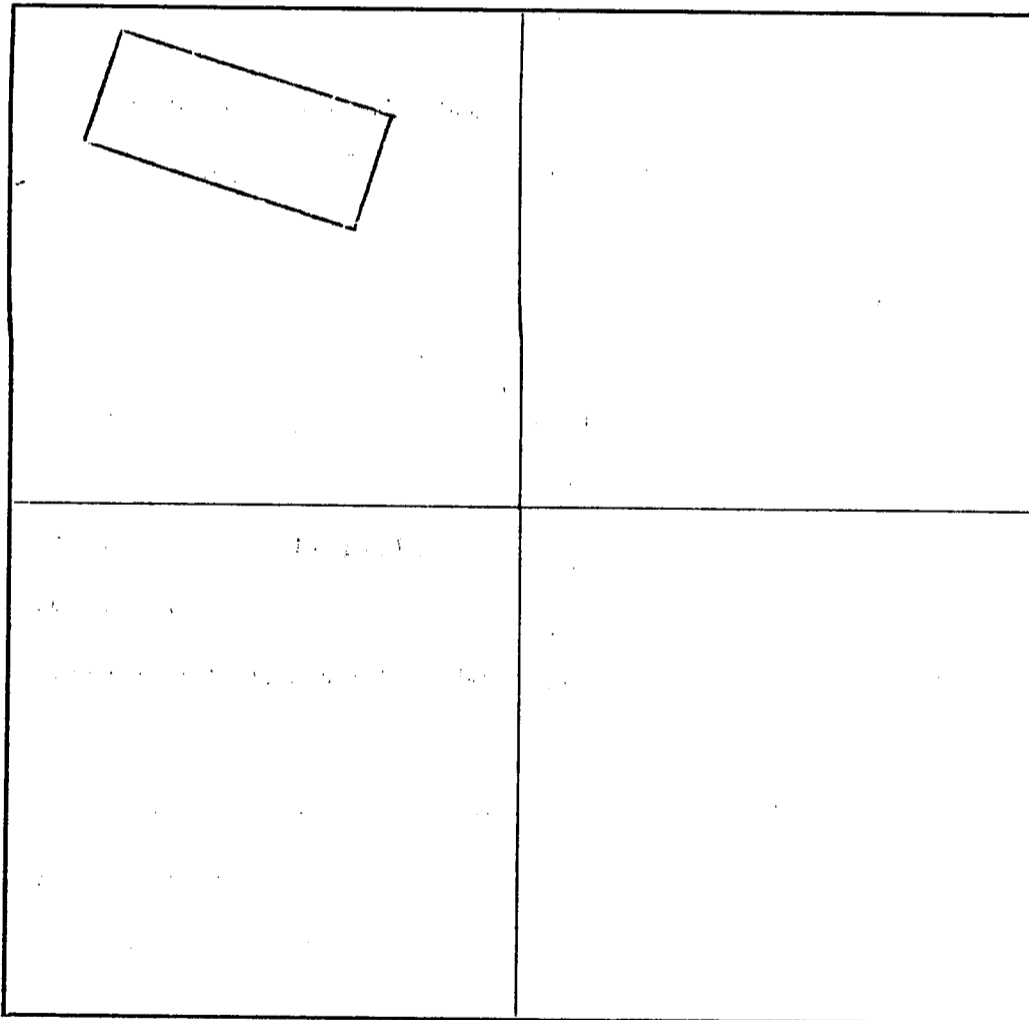
One inch = One thousand feet

North Arrow



ONE MILE

ONE MILE



640 ACRES

Section 7 Range 10 E. Township 9 N, G&SRB&M

Date 1-30-91

Signature

STATE OF ARIZONA, } ss. I hereby certify that the within instrument was filed and recorded  
County of \_\_\_\_\_, 19\_\_\_\_, at \_\_\_\_\_ M.  
In Docket No. \_\_\_\_\_, Page \_\_\_\_\_, at the request of \_\_\_\_\_

Fee No.:

When recorded mail to:

Mr. & Mrs. G.J. Blech  
1421 W. Coral Reef Dr.  
Gilbert, Arizona 85234

Witness my hand and official seal.

County Recorder

By \_\_\_\_\_

Deputy Recorder

Fee: \$

## NOTICE OF MINING CLAIM LOCATION

1.  Location                       Amendment                       Relocation  
2.  Placer                               Lode                                       Millsite                               Tunnelsite

3. The name and address of the Locator is

GERALD J. BLECH

Name

1421 W. CORAL REEF DR.

Address

GILBERT

City

ARIZONA

State

85234

Zip

4. The name of the claim is TAURUS #64

5. The date of the location is 1-30-91

6. The claim is 1500 feet long and 600 feet wide. The distance from the Location monument to each end of the claim is 2 feet in a NW direction and 1498 feet in a SE direction.

7. The general course of the claim is from the SE to the NW

8. The location of the claim is in Section 7, Township 9N, Range 10E  
G&SRB&M, GREEN VALLEY Mining District, GILA County, Arizona.

9. If amending or relocating, the previous claim name was \_\_\_\_\_

\_\_\_\_\_ recorded in Docket \_\_\_\_\_, Book \_\_\_\_\_,

\_\_\_\_\_ Mining District, \_\_\_\_\_ County, Arizona.

10. The location of the claim with reference to a natural object or permanent monument is THAT  
THE SE. CORNER OF THE CLAIM IS 2425 FEET  
IN A SE. (54°) DIRECTION FROM THE NW CORNER  
OF SECTION #7, T9N, R10E

Date 1-30-91

Gerald J. Blech  
Signature

A MC 311061

JAN 31 12 30 PM '91

ARIZONA STATE OFFICE

RECEIVED



# MAP OF MINING CLAIM LOCATION

1. The name of the claim is TAURUS # 64
2. The SE corner of the claim is 2425 feet in a SE (54°) direction <sup>FROM</sup> a survey monument or permanent natural object described as THE NW SECTION CORNER OF SECTION #7, R10E, T9N
3. The type of location monument is WOOD  
The type of corner and end monuments are WOOD
4. The bearing and distance between the corners of the claim are beginning at the NE corner of the claim, 600 feet in a SW direction to the SE corner, then 1500 feet in a NW direction to the SW corner, then 600 feet in a NE direction to the NW corner, then 1500 feet in a SE direction to the point of beginning.

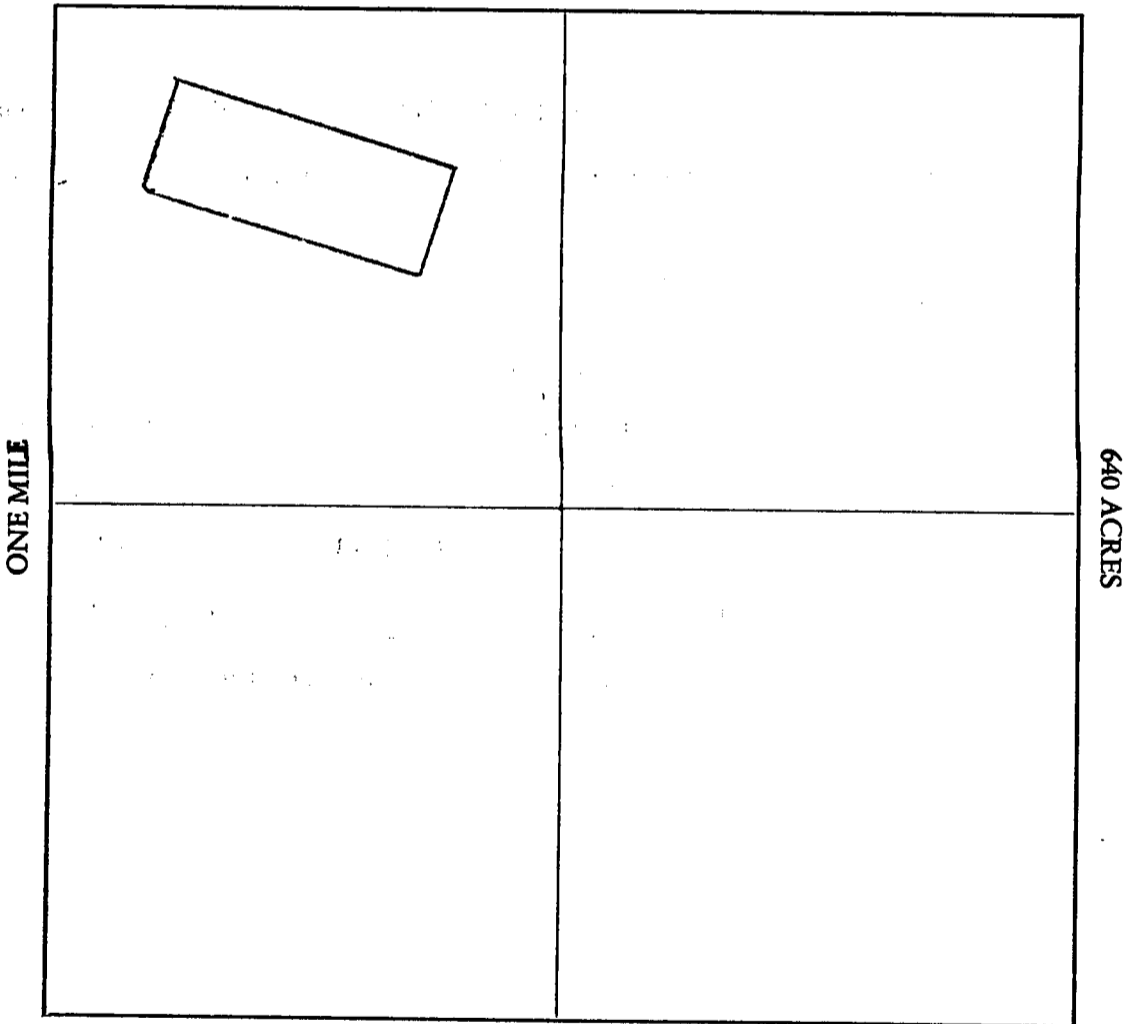
## MAP

One inch = One thousand feet

North Arrow



ONE MILE



Section 7 Range 10E Township 9N, G&SRB&M

Date 1-30-91

[Signature]  
Signature

STATE OF ARIZONA, } I hereby certify that the within instrument was filed and recorded  
County of \_\_\_\_\_, 19\_\_\_\_, at \_\_\_\_\_ M.  
In Docket No. \_\_\_\_\_, Page \_\_\_\_\_, at the request of \_\_\_\_\_

Fee No.:

When recorded mail to:

Mr. & Mrs. G.J. Blech  
1421 W. Coral Reef Dr.  
Gilbert, Arizona 85234

Witness my hand and official seal.

County Recorder

By \_\_\_\_\_

Deputy Recorder

Fee: \$

## NOTICE OF MINING CLAIM LOCATION

1.  Location       Amendment       Relocation  
 2.  Placer       Lode       Millsite       Tunnelsite

3. The name and address of the Locator is

GERALD J. BLECH

Name

1421 W. CORAL REEF DR.

Address

GILBERT

City

ARIZONA

State

85234

Zip

4. The name of the claim is TAURUS #65

5. The date of the location is 1-30-91

6. The claim is 1500 feet long and 600 feet wide. The distance from the Location monument to each end of the claim is 2 feet in a NW direction and 1498 feet in a SE direction.

7. The general course of the claim is from the SE to the NW.

8. The location of the claim is in Section 7, Township 9 N, Range 10 E  
G&SRB&M, GREEN VALLEY Mining District, GILA County, Arizona.

9. If amending or relocating, the previous claim name was \_\_\_\_\_

\_\_\_\_\_ recorded in Docket \_\_\_\_\_, Book \_\_\_\_\_,

\_\_\_\_\_ Mining District, \_\_\_\_\_ County, Arizona.

10. The location of the claim with reference to a natural object or permanent monument is THAT THE NE CORNER OF THE CLAIM IS 2425 FEET IN A SE (54°) DIRECTION FROM THE N.W. CORNER OF SECTION #7, T 9 N, R 10 E.

JAN 31 12 30 PM '91

ARIZONA DEPARTMENT OF REVENUE

A MC 311062

RECEIVED

Date 1-30-91

G. J. Blech  
Signature

# MAP OF MINING CLAIM LOCATION

1. The name of the claim is TAURUS #65
2. The NE corner of the claim is 2425 feet in a SE (37°) direction FROM a survey monument or permanent natural object described as THE NW SECTION CORNER OF SECTION #7, R 10E, T 9N.
3. The type of location monument is WOOD  
The type of corner and end monuments are WOOD
4. The bearing and distance between the corners of the claim are beginning at the NE corner of the claim, 600 feet in a SW direction to the SE corner, then 1500 feet in a NW direction to the SW corner, then 600 feet in a NE direction to the NW corner, then 1500 feet in a SE direction to the point of beginning.

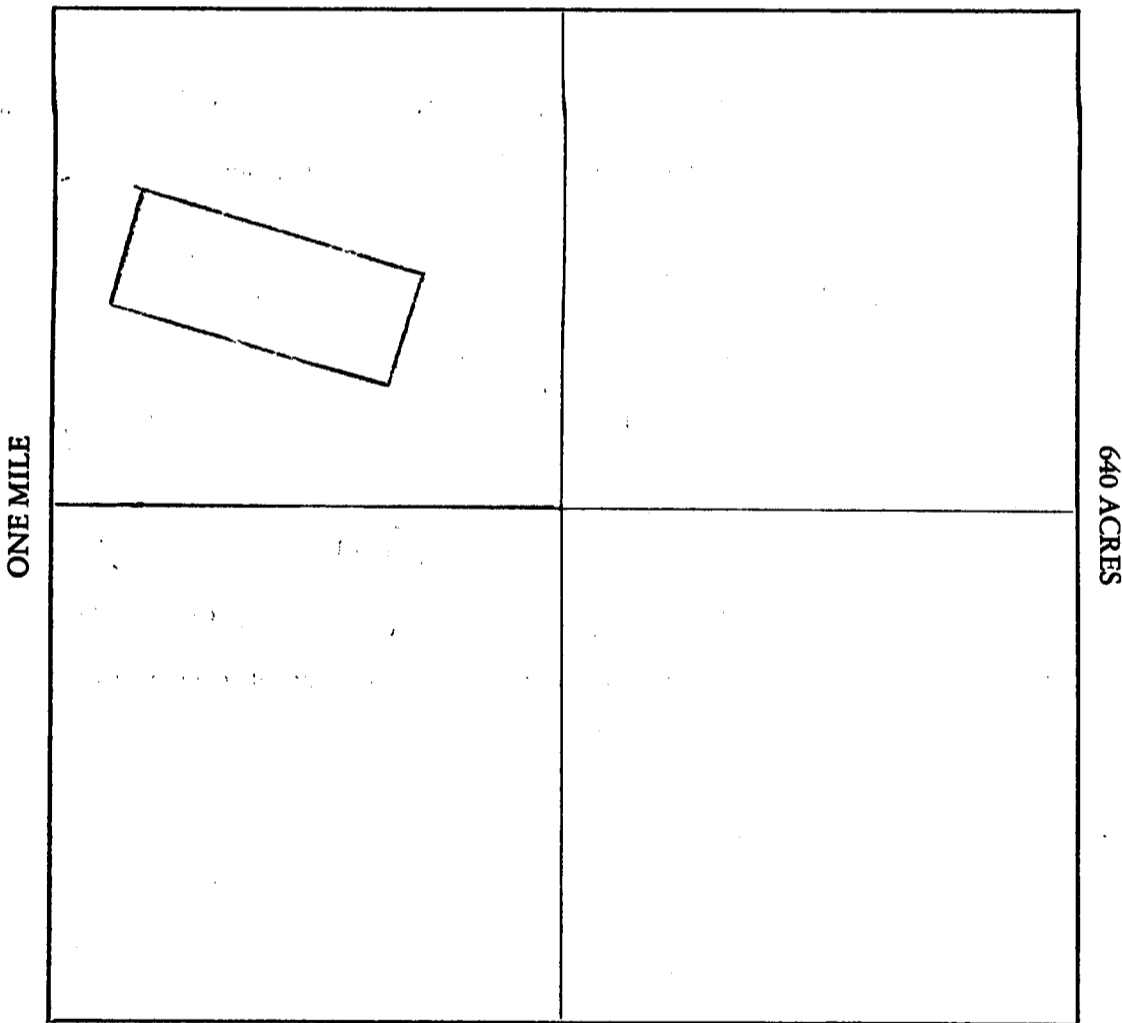
## MAP

One inch = One thousand feet

North Arrow



ONE MILE



Section 7 Range 10E. Township 9N, G&SRB&M

Date 1-30-91

[Signature]  
Signature

STATE OF ARIZONA, } I hereby certify that the within instrument was filed and recorded  
County of \_\_\_\_\_, 19\_\_\_\_, at \_\_\_\_\_ M.  
In Docket No. \_\_\_\_\_, Page \_\_\_\_\_, at the request of \_\_\_\_\_

Fee No.:

When recorded mail to:

Mr. & Mrs. G.J. Blech  
1421 W. Coral Reef Dr.  
Gilbert, Arizona 85234

Witness my hand and official seal.

County Recorder

By \_\_\_\_\_

Deputy Recorder

Fee: \$

## NOTICE OF MINING CLAIM LOCATION

1.  Location       Amendment       Relocation  
 2.  Placer       Lode       Millsite       Tunnelsite  
 3. The name and address of the Locator is

GERALD J. BLECH.

Name

1421 W. CORAL REEF DR.

Address

GILBERT

City

ARIZONA

State

85234

Zip

4. The name of the claim is TAURUS #66  
 5. The date of the location is 1-30-91  
 6. The claim is 1500 feet long and 600 feet wide. The distance from the Location monument to each end of the claim is 2 feet in a NW direction and 1498 feet in a SE direction.  
 7. The general course of the claim is from the SE to the NW  
 8. The location of the claim is in Section 7, Township 9N, Range 10E  
 G&SRB&M GREEN VALLEY Mining District, GILA County, Arizona.  
 9. If amending or relocating, the previous claim name was \_\_\_\_\_  
 \_\_\_\_\_ recorded in Docket \_\_\_\_\_, Book \_\_\_\_\_,  
 \_\_\_\_\_ Mining District, \_\_\_\_\_ County, Arizona.  
 10. The location of the claim with reference to a natural object or permanent monument is THAT  
THE SE CORNER OF THE CLAIM IS 3050 FEET IN  
A SE (31°) DIRECTION FROM THE NW CORNER OF  
SECTION # 7, T9N, R10E.

Date 1-30-91

G. J. Blech  
Signature

A MC 311063

ARIZONA STATE OFFICE

RECEIVED

JAN 31 12 30 PM '91

# MAP OF MINING CLAIM LOCATION

1. The name of the claim is TAURUS #64
2. The SE corner of the claim is 3050 feet in a SE(31°) direction <sup>FROM</sup> a survey monument or permanent natural object described as THE NW SECTION CORNER OF SECTION #7, R10E, T9N.
3. The type of location monument is WOOD  
The type of corner and end monuments are WOOD
4. The bearing and distance between the corners of the claim are beginning at the NE corner of the claim, 600 feet in a SW direction to the SE corner, then 1500 feet in a NW direction to the SW corner, then 600 feet in a NE direction to the NW corner, then 1500 feet in a SE direction to the point of beginning.

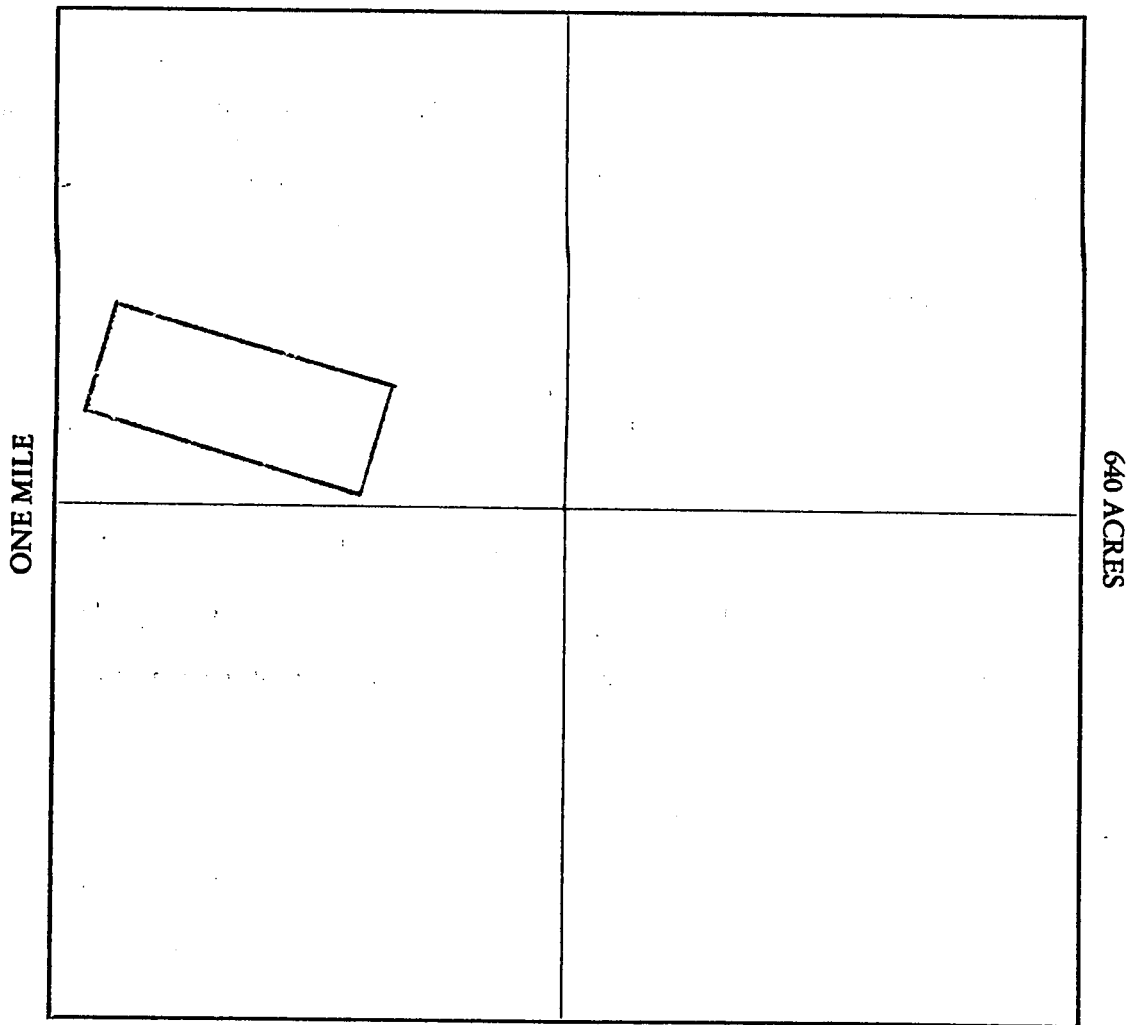
## MAP

One inch = One thousand feet

North Arrow



ONE MILE



Section 7 Range 10E. Township 9N, G&SRB&M

Date 1-30-91

[Signature]  
Signature

STATE OF ARIZONA, } ss. I hereby certify that the within instrument was filed and recorded  
County of \_\_\_\_\_, 19\_\_\_\_, at \_\_\_\_\_ M.  
In Docket No. \_\_\_\_\_, Page \_\_\_\_\_, at the request of \_\_\_\_\_

Fee No.:

When recorded mail to:

Mr. & Mrs. G.J. Blech  
1421 W. Coral Reef Dr.  
Gilbert, Arizona 85234

Witness my hand and official seal.

County Recorder

By \_\_\_\_\_

Deputy Recorder

Fee: \$

## NOTICE OF MINING CLAIM LOCATION

1.  Location       Amendment       Relocation  
2.  Placer       Lode       Millsite       Tunnelsite

3. The name and address of the Locator is

GERALD J. BLECH

Name

1421 W. CORAL REEF DR.

Address

GILBERT

City

ARIZONA

State

85234

Zip

4. The name of the claim is TAURUS # 67

5. The date of the location is 1-30-91

6. The claim is 1500 feet long and 600 feet wide. The distance from the Location monument to each end of the claim is 2 feet in a NW direction and 1498 feet in a SE direction.

7. The general course of the claim is from the SE to the NW.

8. The location of the claim is in Section 7, Township 9 N, Range 10 E  
G&SRB&M, GREEN VALLEY Mining District, GILA County, Arizona.

9. If amending or relocating, the previous claim name was \_\_\_\_\_

\_\_\_\_\_ recorded in Docket \_\_\_\_\_, Book \_\_\_\_\_,

\_\_\_\_\_ Mining District, \_\_\_\_\_ County, Arizona.

10. The location of the claim with reference to a natural object or permanent monument is THAT THE NE CORNER OF THE CLAIM IS 3050 FEET IN A SE (31°) DIRECTION FROM THE NW CORNER OF SECTION #7, T 9 N, R 10 E.

Date 1-30-91

G.J. Blech  
Signature

A MC 311064

JAN 31 12:30 PM '91

ARIZONA COUNTY OFFICE

RECEIVED

# MAP OF MINING CLAIM LOCATION

1. The name of the claim is TAURUS #67
2. The NE corner of the claim is 3050 feet in a SE (31°) direction <sup>FROM</sup> a survey monument or permanent natural object described as THE NW SECTION CORNER OF SECTION #7, R 10E, T 9N
3. The type of location monument is WOOD  
The type of corner and end monuments are WOOD
4. The bearing and distance between the corners of the claim are beginning at the NE corner of the claim, 600 feet in a SW direction to the SE corner, then 1500 feet in a NW direction to the SW corner, then 600 feet in a NE direction to the NW corner, then 1500 feet in a SE direction to the point of beginning.

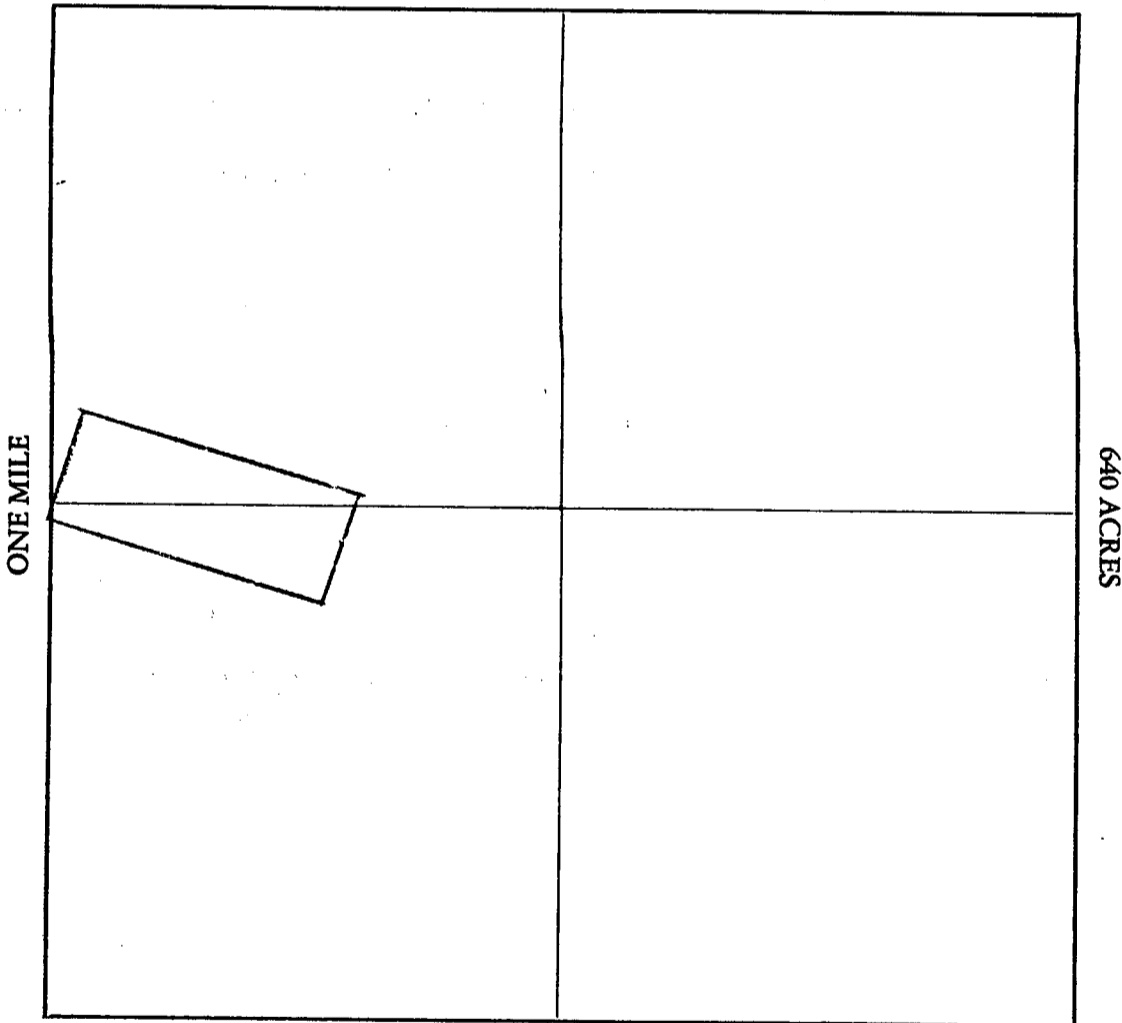
## MAP

One inch = One thousand feet

North Arrow




ONE MILE



Section 7 Range 10E Township 9N, G&SRB&M

Date 1-30-91

  
Signature

OFFICIAL FILE COPY:

CF

SDREAD

DIV

BRANCH

AUTHOR

3800 (921) MH  
A MC 109133  
A MC 311033  
A MC 328267

1/13/94

TP  
1-13-9

JAN 14 1994

Mr. Gerald J. Blech  
1421 West Coral Reef Drive  
Gilbert, Arizona 85233

Dear Mr. Blech:

The following relocation notices were received on November 23, 1993:

<u>Serial Number</u>	<u>Name of Claim</u>
A MC 328267	Surprise #1
A MC 328268	Surprise #3
A MC 328269	Surprise #4
A MC 328270	Taurus #7
A MC 328271	Taurus #16
A MC 328272	Taurus #17
A MC 328273	Taurus #18
A MC 328274	Taurus #22
A MC 328275	Taurus #23
A MC 328276	Taurus #25
A MC 328277	Taurus #28
A MC 328278	Taurus #29
A MC 328279	Taurus #30
A MC 328280	Taurus #31
A MC 328281	Taurus #32
A MC 328282	Taurus #33
A MC 328283	Taurus #51
A MC 328284	Taurus #52
A MC 328285	Taurus #53
A MC 328286	Taurus #54
A MC 328287	Taurus #55
A MC 328288	Taurus #56
A MC 328289	Taurus #57
A MC 328290	Taurus #68
A MC 328291	Taurus #69
A MC 328292	Taurus #70
A MC 328293	Taurus #71
A MC 328294	Taurus #72
A MC 328295	Taurus #73
A MC 328296	Taurus #74

Closed - 311033-311039  
- 311042-311054  
311065-311071  
1-14-94 MH

ENTERED IN COMPUTER  
2-7-94 y



The Bureau of Land Management cannot maintain two files on the same mining claim. Since these are relocations of previously filed claims, the following files are hereby closed:

<u>Serial Number</u>	<u>Name of Claim</u>
A MC 109133	Surprise #1
A MC 109135	Surprise #3
A MC 109136	Surprise #4
A MC 311033	Taurus #7
A MC 311034	Taurus #16
A MC 311035	Taurus #17
A MC 311036	Taurus #18
A MC 311037	Taurus #22
A MC 311038	Taurus #23
A MC 311039	Taurus #25
A MC 311042	Taurus #28
A MC 311043	Taurus #29
A MC 311044	Taurus #30
A MC 311045	Taurus #31
A MC 311046	Taurus #32
A MC 311047	Taurus #33
A MC 311048	Taurus #51
A MC 311049	Taurus #52
A MC 311050	Taurus #53
A MC 311051	Taurus #54
A MC 311052	Taurus #55
A MC 311053	Taurus #56
A MC 311054	Taurus #57
A MC 311065	Taurus #68
A MC 311066	Taurus #69
A MC 311067	Taurus #70
A MC 311068	Taurus #71
A MC 311069	Taurus #72
A MC 311070	Taurus #73
A MC 311071	Taurus #74

If additional information is required, please contact Mary Hyde at (602) 650-0518.

Sincerely,

**MARY JO YOAS**

Mary Jo Yoas  
Chief, Branch of Lands and  
Minerals Operations

MHyde:lj:01-13-94:MC.REL

STATE OF ARIZONA, } ss. I hereby certify that the within instrument was filed and recorded  
County of \_\_\_\_\_, 19\_\_\_\_, at \_\_\_\_\_ M.  
In Docket No. \_\_\_\_\_, Page \_\_\_\_\_, at the request of \_\_\_\_\_

Fee No.:

When recorded mail to:

Mr. & Mrs. G.J. Blech  
1421 W. Coral Reef Dr.  
Gilbert, Arizona 85234

Witness my hand and official seal.

County Recorder

By \_\_\_\_\_

Deputy Recorder

Fee: \$

## NOTICE OF MINING CLAIM LOCATION

1.  Location       Amendment       Relocation  
 2.  Placer       Lode       Millsite       Tunnelsite

3. The name and address of the Locator is

GERALD J. BLECH

Name

1421 W. CORAL REEF DR.

Address

GILBERT

City

ARIZONA.

State

85234

Zip

4. The name of the claim is TAURUS # 1

5. The date of the location is 1-30-91

6. The claim is 1500 feet long and 600 feet wide. The distance from the Location monument to each end of the claim is 2 feet in a NW direction and 1498 feet in a SE direction.

7. The general course of the claim is from the SE to the NW

8. The location of the claim is in Section 31, Township 10 N, Range 10 E  
G&SRB&M, GREEN VALLEY Mining District, GILA County, Arizona.

9. If amending or relocating, the previous claim name was \_\_\_\_\_

\_\_\_\_\_ recorded in Docket \_\_\_\_\_, Book \_\_\_\_\_,

\_\_\_\_\_ Mining District, \_\_\_\_\_ County, Arizona.

10. The location of the claim with reference to a natural object or permanent monument is \_\_\_\_\_

THE SW. CORNER OF THE CLAIM IS 200 FEET  
IN A N.E. (54°) DIRECTION FROM THE SW.

SECTION CORNER OF SECTION # 31, R 10 E, T 10 N.

Date 1-30-91

G. J. Blech  
Signature

JAN 31 12 24 PM '91

ARIZONA STATE OFFICE

RECEIVED

A MC 311027

# MAP OF MINING CLAIM LOCATION

1. The name of the claim is TAURUS # 1
2. The SW corner of the claim is 700 feet in a NE (54°) direction <sup>From</sup> a survey monument or permanent natural object described as THE SW. SECTION CORNER OF SECTION # 31, RANGE, TION.
3. The type of location monument is WOOD  
The type of corner and end monuments are WOOD
4. The bearing and distance between the corners of the claim are beginning at the SW corner of the claim, 1500 feet in a SE direction to the SE corner, then 600 feet in a NE direction to the NE corner, then 1500 feet in a NW direction to the NW corner, then 600 feet in a SW direction to the point of beginning.

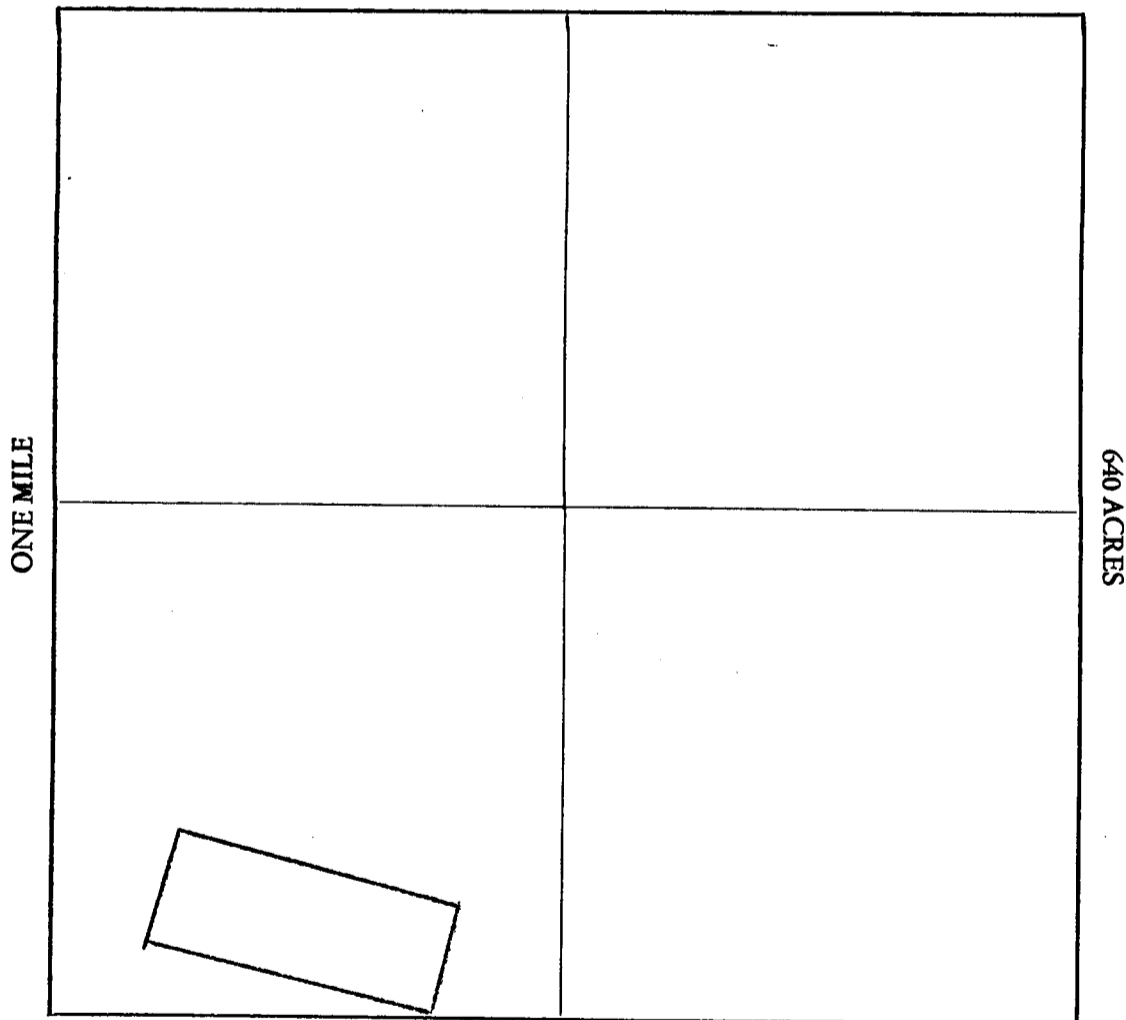
## MAP

One inch = One thousand feet

North Arrow



ONE MILE



Section 31 Range 10E Township 10N, G&SRB&M

Date 1-30-91

Signature

STATE OF ARIZONA, } ss. I hereby certify that the within instrument was filed and recorded  
County of \_\_\_\_\_, 19\_\_\_\_, at \_\_\_\_\_ M.  
In Docket No. \_\_\_\_\_, Page \_\_\_\_\_, at the request of \_\_\_\_\_

Fee No.:

When recorded mail to:

Mr. & Mrs. G.J. Blech  
1421 W. Coral Reef Dr.  
Gilbert, Arizona 85234

Witness my hand and official seal.

County Recorder

By \_\_\_\_\_

Deputy Recorder

Fee: \$

## NOTICE OF MINING CLAIM LOCATION

1.  Location       Amendment       Relocation  
2.  Placer       Lode       Millsite       Tunnelsite

3. The name and address of the Locator is

GERALD J. BLECH.  
Name

1421 W. CORAL REEF DR.  
Address

GILBERT  
City

ARIZONA  
State

85234  
Zip

4. The name of the claim is TAURUS # 2

5. The date of the location is 1-30-91

6. The claim is 1500 feet long and 600 feet wide. The distance from the Location monument to each end of the claim is 2 feet in a NW direction and 1498 feet in a SE direction.

7. The general course of the claim is from the SE to the NW.

8. The location of the claim is in Section 31, Township 10N, Range 10E  
G&SRB&M, GREEN VALLEY Mining District, GILA County, Arizona.

9. If amending or relocating, the previous claim name was \_\_\_\_\_

\_\_\_\_\_ recorded in Docket \_\_\_\_\_, Book \_\_\_\_\_,

\_\_\_\_\_ Mining District, \_\_\_\_\_ County, Arizona.

10. The location of the claim with reference to a natural object or permanent monument is THAT THE S.W. CORNER OF THE CLAIM IS 1200 FEET IN A N.E. (35°) DIRECTION FROM THE SW SECTION CORNER OF SECTION # 31, R 10E, T 10N.

Date 1-30-91

G. J. Blech  
Signature

JAN 31 12 24 PM '91

ARIZONA RECORDS OFFICE

RECEIVED

A MC 311028

# MAP OF MINING CLAIM LOCATION

1. The name of the claim is TAURUS # 2
2. The SW corner of the claim is 1200 feet in a NE(35°) direction ~~to~~ <sup>FROM</sup> a survey monument or permanent natural object described as THE SW SECTION CORNER OF SECTION #31, R10E, T10N.
3. The type of location monument is WOOD  
The type of corner and end monuments are WOOD
4. The bearing and distance between the corners of the claim are beginning at the SW corner of the claim, 1500 feet in a SE direction to the SE corner, then 600 feet in a NE direction to the NE corner, then 1500 feet in a NW direction to the NW corner, then 600 feet in a SW direction to the point of beginning.

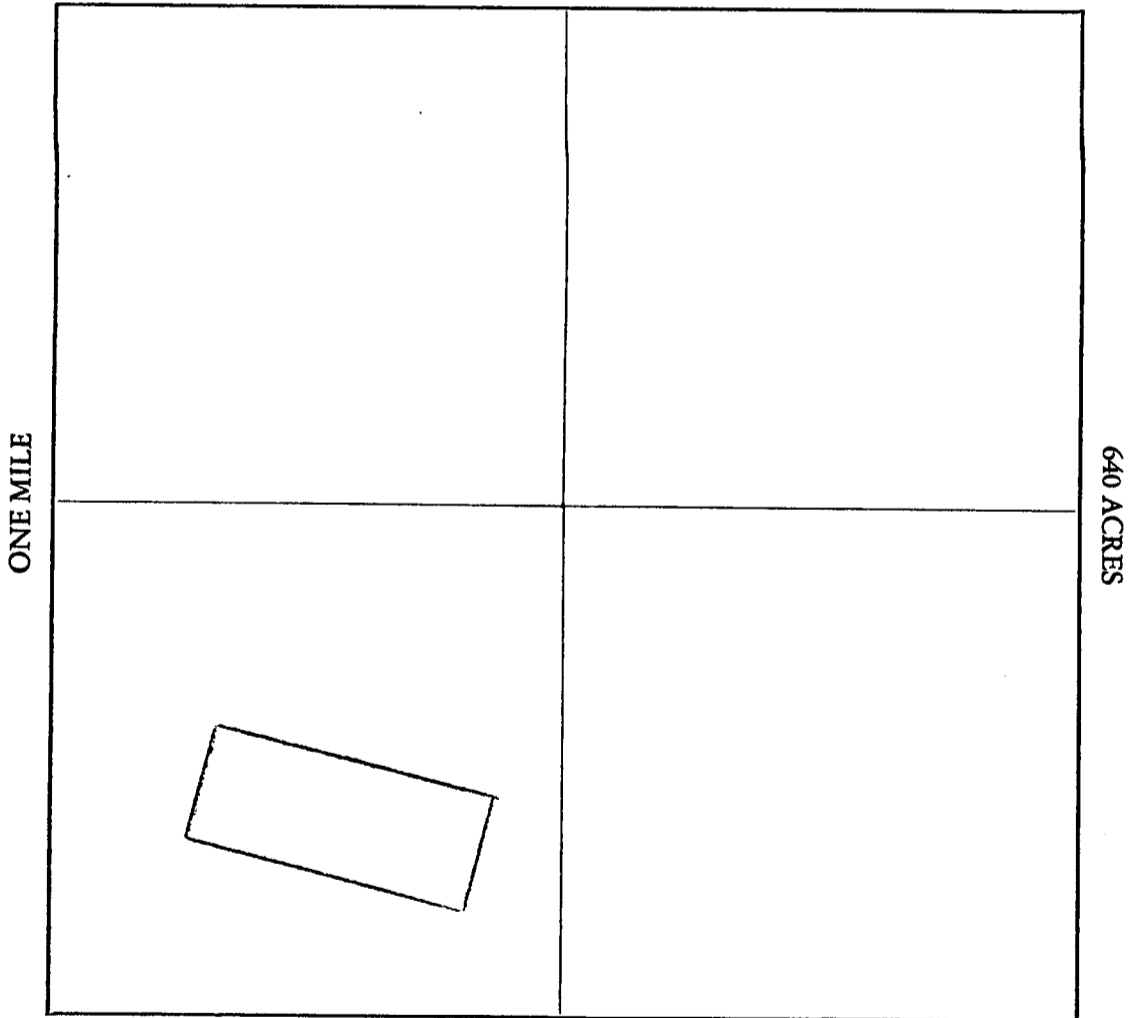
## MAP

One inch = One thousand feet

North Arrow



ONE MILE



Section 31 Range 10E Township 10N, G&SRB&M

Date 1-30-91

Signature

STATE OF ARIZONA, } ss. I hereby certify that the within instrument was filed and recorded  
County of \_\_\_\_\_, 19\_\_\_\_, at \_\_\_\_\_ M.  
In Docket No. \_\_\_\_\_, Page \_\_\_\_\_, at the request of \_\_\_\_\_

Fee No.:

When recorded mail to:

Mr. & Mrs. G.J. Blech  
1421 W. Coral Reef Dr.  
Gilbert, Arizona 85234

Witness my hand and official seal.

County Recorder

Fee: \$

By \_\_\_\_\_

Deputy Recorder

# NOTICE OF MINING CLAIM LOCATION

- 1.  Location                       Amendment                       Relocation
- 2.  Placer                               Lode                               Millsite                               Tunnelsite

3. The name and address of the Locator is

GERALD J. BLECH  
Name

1421 W. CORAL REEF DR.  
Address

GILBERT                              ARIZONA                              85234  
City                                      State                                      Zip

4. The name of the claim is TAURUS #3

5. The date of the location is 1-30-91

6. The claim is 1500 feet long and 600 feet wide. The distance from the Location monument to each end of the claim is 2 feet in a NW direction and 1498 feet in a SE direction.

7. The general course of the claim is from the SE to the NW

8. The location of the claim is in Section 31, Township 10N, Range 10E  
G&SRB&M, GREEN VALLEY Mining District, GILA County, Arizona.

9. If amending or relocating, the previous claim name was \_\_\_\_\_  
\_\_\_\_\_ recorded in Docket \_\_\_\_\_, Book \_\_\_\_\_,  
\_\_\_\_\_ Mining District, \_\_\_\_\_ County, Arizona.

10. The location of the claim with reference to a natural object or permanent monument is THAT  
THE SW CORNER OF THE CLAIM IS 1800 FEET  
IN A NE. (29°) DIRECTION FROM THE SW SECTION  
CORNER OF SECTION #31, R 10E, T10N.

Date 1-30-91

G. J. Blech  
Signature

A MC 311029

JAN 31 12 24 PM '91

ARIZONA STATE OFFICE

RECEIVED

# MAP OF MINING CLAIM LOCATION

1. The name of the claim is TAURUS # 3
2. The S.W. corner of the claim is 1800 feet in a NE (29°) direction <sup>FROM</sup> a survey monument or permanent natural object described as THE SW SECTION CORNER OF SECTION # 31, R10E, T10N
3. The type of location monument is WOOD  
The type of corner and end monuments are WOOD
4. The bearing and distance between the corners of the claim are beginning at the SW corner of the claim, 1500 feet in a SE direction to the SE corner, then 600 feet in a NE direction to the NE corner, then 1500 feet in a NW direction to the NW corner, then 600 feet in a SW direction to the point of beginning.

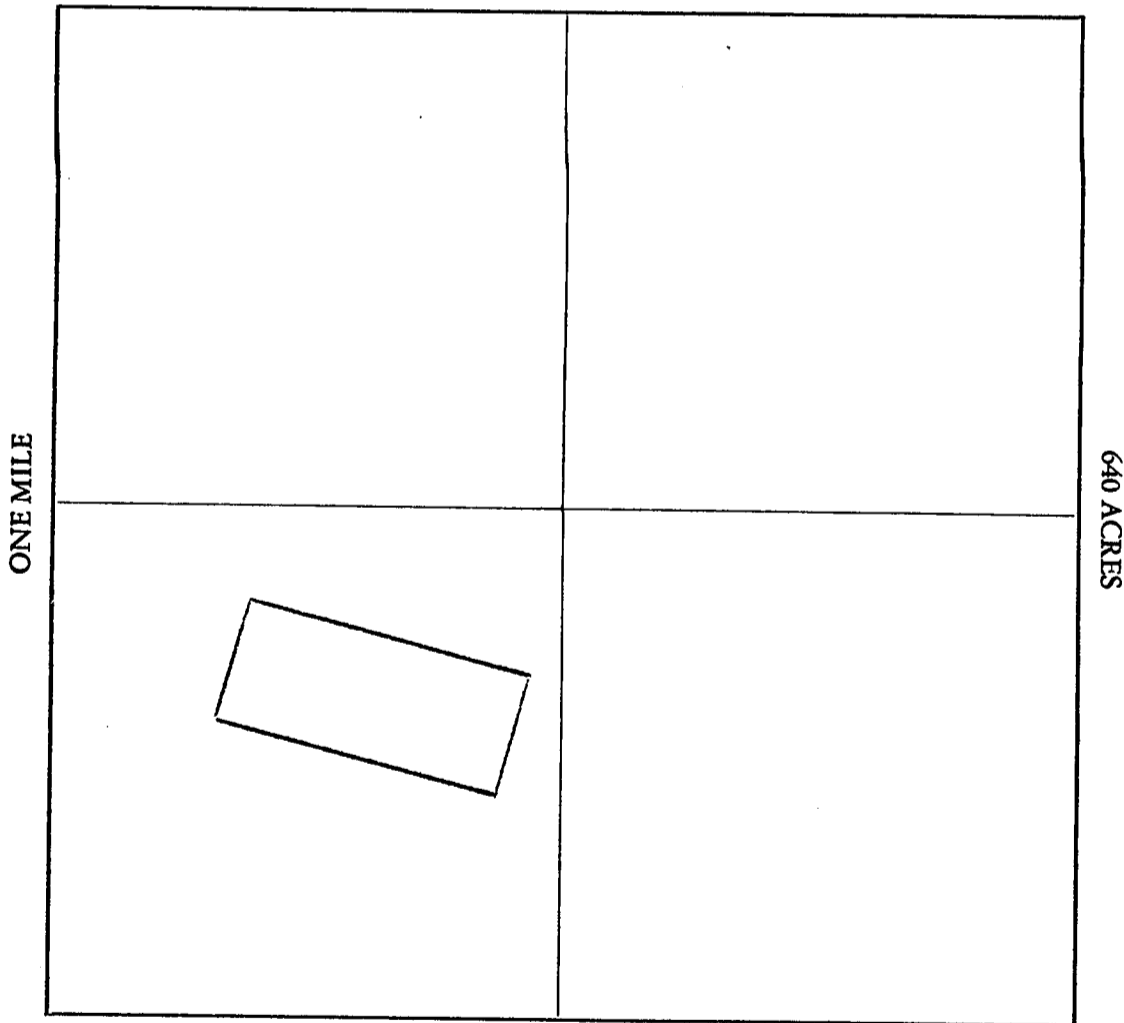
## MAP

One inch = One thousand feet

North Arrow



ONE MILE



Section 31 Range 10E Township 10N, G&SRB&M

Date 1-30-91

Signature

STATE OF ARIZONA, } ss. I hereby certify that the within instrument was filed and recorded  
 County of \_\_\_\_\_, 19\_\_\_\_, at \_\_\_\_\_ M.  
 In Docket No. \_\_\_\_\_, Page \_\_\_\_\_, at the request of \_\_\_\_\_

Fee No.:

When recorded mail to:  
 Mr. & Mrs. G.J. Blech  
 1421 W. Coral Reef Dr.  
 Gilbert, Arizona 85234

Witness my hand and official seal.  
 \_\_\_\_\_  
 County Recorder  
 By \_\_\_\_\_  
 Deputy Recorder

Fee: \$

## NOTICE OF MINING CLAIM LOCATION

1.  Location                       Amendment                       Relocation  
 2.  Placer                               Lode                               Millsite                               Tunnelsite

3. The name and address of the Locator is

GERALD J. BLECH  
Name

1421 W. CORAL REEF DR.  
Address

GILBERT                              ARIZONA                              85234  
City                                      State                                      Zip

4. The name of the claim is TAURUS #4

5. The date of the location is 1-20-91

6. The claim is 1500 feet long and 600 feet wide. The distance from the Location monument to each end of the claim is 2 feet in a NW direction and 1498 feet in a SE direction.

7. The general course of the claim is from the SE to the NW.

8. The location of the claim is in Section 31, Township 10 N, Range 10 E  
 G&SRB&M, GREEN VALLEY Mining District, GILA County, Arizona.

9. If amending or relocating, the previous claim name was \_\_\_\_\_  
 \_\_\_\_\_ recorded in Docket \_\_\_\_\_, Book \_\_\_\_\_,  
 \_\_\_\_\_ Mining District, \_\_\_\_\_ County, Arizona.

10. The location of the claim with reference to a natural object or permanent monument is THAT THE S.W. CORNER OF THE CLAIM IS 2400 FEET IN A N.E. (25°) DIRECTION FROM THE S.W. SECTION CORNER OF SECTION #31, R 10E, T 10N.

Date 1-30-91

G. J. Blech  
 Signature

JAN 31 12 24 PM '91

ARIZONA COUNTY CLERK

RECEIVED

A MC 311030



# MAP OF MINING CLAIM LOCATION

1. The name of the claim is TAURUS # 4
2. The SW corner of the claim is 2400 feet in a NE (25°) direction <sup>FROM</sup> a survey monument or permanent natural object described as THE SW SECTION CORNER OF SECTION #31, R 10E, T 10N
3. The type of location monument is WOOD  
The type of corner and end monuments are WOOD
4. The bearing and distance between the corners of the claim are beginning at the SW corner of the claim, 1500 feet in a SE direction to the SE corner, then 600 feet in a NE direction to the NE corner, then 1500 feet in a NW direction to the NW corner, then 600 feet in a SW direction to the point of beginning.

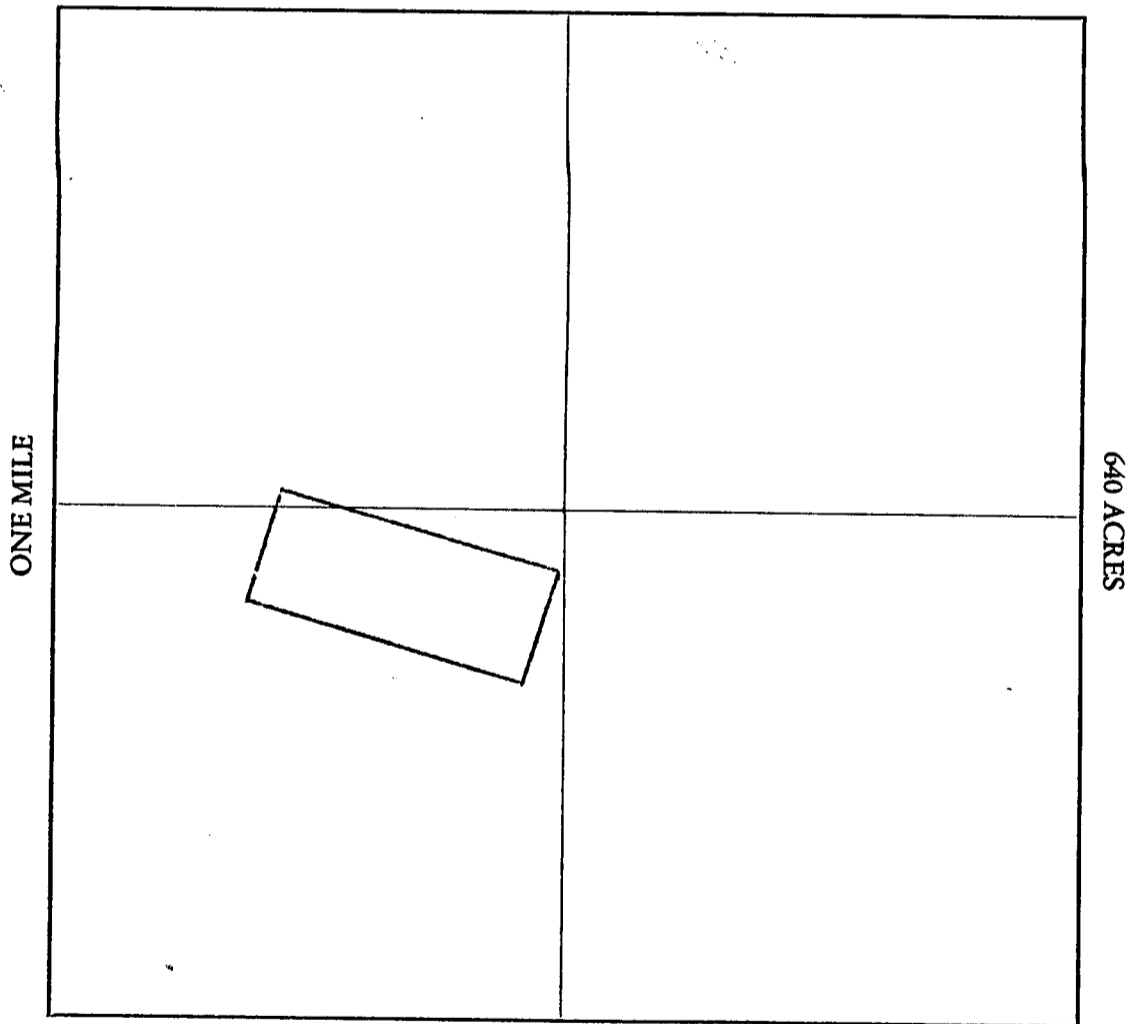
## MAP

One inch = One thousand feet

North Arrow



ONE MILE



Section 31 Range 10 E. Township 10 N, G&SRB&M

Date 1-30-91

[Signature]  
Signature

STATE OF ARIZONA, } ss. I hereby certify that the within instrument was filed and recorded  
County of \_\_\_\_\_, 19\_\_\_\_, at \_\_\_\_\_ M.  
In Docket No. \_\_\_\_\_, Page \_\_\_\_\_, at the request of \_\_\_\_\_

Fee No.:

When recorded mail to:

Mr. & Mrs. G.J. Blech  
1421 W. Coral Reef Dr.  
Gilbert, Arizona 85234

Witness my hand and official seal.

County Recorder

By \_\_\_\_\_

Deputy Recorder

Fee: \$

## NOTICE OF MINING CLAIM LOCATION

1.  Location       Amendment       Relocation  
2.  Placer       Lode       Millsite       Tunnelsite

3. The name and address of the Locator is

GERALD J. BLECH

Name

1421 W. CORAL REEF DR.

Address

GILBERT

City

ARIZONA

State

85234

Zip

4. The name of the claim is TAURUS #5

5. The date of the location is 1-30-91

6. The claim is 1500 feet long and 600 feet wide. The distance from the Location monument to each end of the claim is 2 feet in a NW direction and 1498 feet in a SE direction.

7. The general course of the claim is from the SE to the NW.

8. The location of the claim is in Section 31, Township 10N, Range 10E  
G&SRB&M, GREEN VALLEY Mining District, GILA County, Arizona.

9. If amending or relocating, the previous claim name was \_\_\_\_\_

\_\_\_\_\_ recorded in Docket \_\_\_\_\_, Book \_\_\_\_\_,

\_\_\_\_\_ Mining District, \_\_\_\_\_ County, Arizona.

10. The location of the claim with reference to a natural object or permanent monument is THAT THE S.W. CORNER OF THE CLAIM IS 3000 FEET IN A N.E. (24°) DIRECTION FROM THE S.W. SECTION CORNER OF SECTION #31, R 10E, T 10N.

Date 1-30-91

Gerald J. Blech  
Signature

JAN 31 12 24 PM '91

ARIZONA STATE OFFICE

RECEIVED

A MC 311031

# MAP OF MINING CLAIM LOCATION

1. The name of the claim is TAURUS #5
2. The SW corner of the claim is 3000 feet in a NE (24°) direction <sup>FROM</sup> a survey monument or permanent natural object described as THE SW SECTION CORNER OF SECTION #31, R 10E, T 10N
3. The type of location monument is WOOD  
The type of corner and end monuments are WOOD
4. The bearing and distance between the corners of the claim are beginning at the SW corner of the claim, 1500 feet in a SE direction to the SE corner, then 600 feet in a NE direction to the NE corner, then 1500 feet in a NW direction to the NW corner, then 600 feet in a SW direction to the point of beginning.

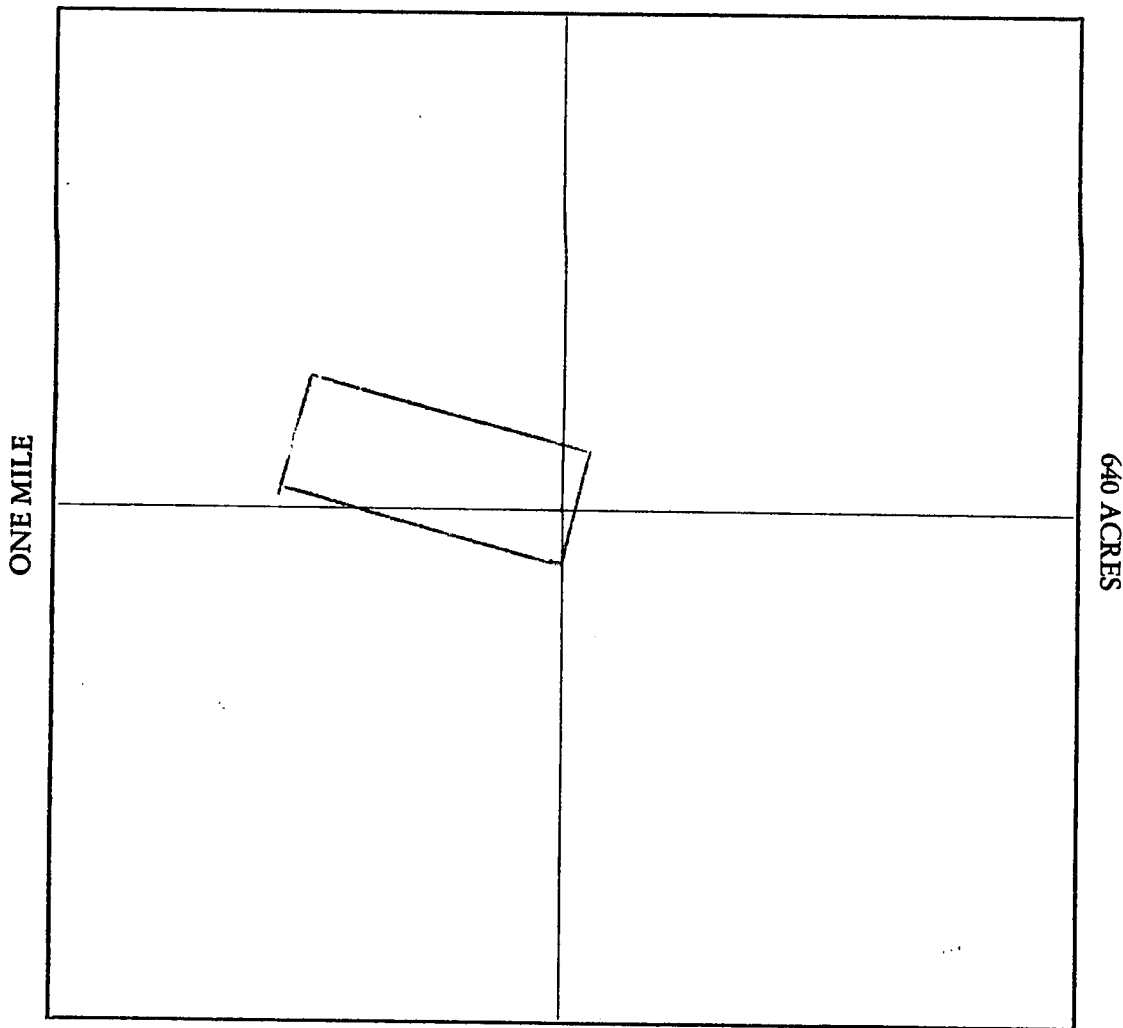
## MAP

One inch = One thousand feet

North Arrow




ONE MILE



Section 31 Range 10E. Township 10 N, G&SRB&M

Date 1-30-91

  
Signature

STATE OF ARIZONA,

County of \_\_\_\_\_

I hereby certify that the within instrument was filed and recorded

19\_\_\_\_, at \_\_\_\_\_ M.

Fee No.:

In Docket No. \_\_\_\_\_, Page \_\_\_\_\_, at the request of \_\_\_\_\_

When recorded mail to:

Mr. & Mrs. G.J. Blech  
1421 W. Coral Reef Dr.  
Gilbert, Arizona 85234

Witness my hand and official seal.

County Recorder

By \_\_\_\_\_

Deputy Recorder

Fee: \$

### NOTICE OF MINING CLAIM LOCATION

- 1.  Location       Amendment       Relocation
- 2.  Placer       Lode       Millsite       Tunnelsite

3. The name and address of the Locator is

GERALD J. BLECH

Name

1421 W. CORAL REEF DR.

Address

GILBERT

City

ARIZONA

State

85234

Zip

4. The name of the claim is TAURUS #7

5. The date of the location is 1-30-91

6. The claim is 1500 feet long and 600 feet wide. The distance from the Location monument to each end of the claim is 2 feet in a SE direction and 1498 feet in a NW direction.

7. The general course of the claim is from the SE to the NW.

8. The location of the claim is in Section 31, Township 10N, Range 10E  
G&SRB&M, GREEN VALLEY Mining District, GILA County, Arizona.

9. If amending or relocating, the previous claim name was \_\_\_\_\_

\_\_\_\_\_ recorded in Docket \_\_\_\_\_, Book \_\_\_\_\_,

\_\_\_\_\_ Mining District, \_\_\_\_\_ County, Arizona.

10. The location of the claim with reference to a natural object or permanent monument is THAT

THE NE CORNER OF THE CLAIM IS 1800 FEET  
IN A NE (29°) DIRECTION FROM THE SW SECTION  
CORNER OF SECTION #31, R10E, T10N.

NOTE! THE SW CORNER OF THE CLAIM EXTENDS INTO  
SECTION #36, R9E, T10N, 800 FEET WHEN MEASURED  
DUE WEST FROM THE "WESTERN", NORTH/SOUTH SECTION  
BORDER OF SECTION #31, R10E, T10N. (SEE MAP)

Date 1-30-91

G.J. Blech  
Signature

A MC 311033

ARIZONA STATE OFFICE

RECEIVED

JAN 31 12 24 PM '91

# MAP OF MINING CLAIM LOCATION

1. The name of the claim is TAURUS # 7
2. The NE corner of the claim is 1800 feet in a NE (29°) direction <sup>FROM</sup> a survey monument or permanent natural object described as THE SW. SECTION CORNER OF SECTION # 31, R 10 E, T 10 N
3. The type of location monument is WOOD  
The type of corner and end monuments are WOOD
4. The bearing and distance between the corners of the claim are beginning at the SW corner of the claim, 1500 feet in a SE direction to the SE corner, then 600 feet in a NE direction to the NE corner, then 1500 feet in a NW direction to the NW corner, then 600 feet in a SW direction to the point of beginning.

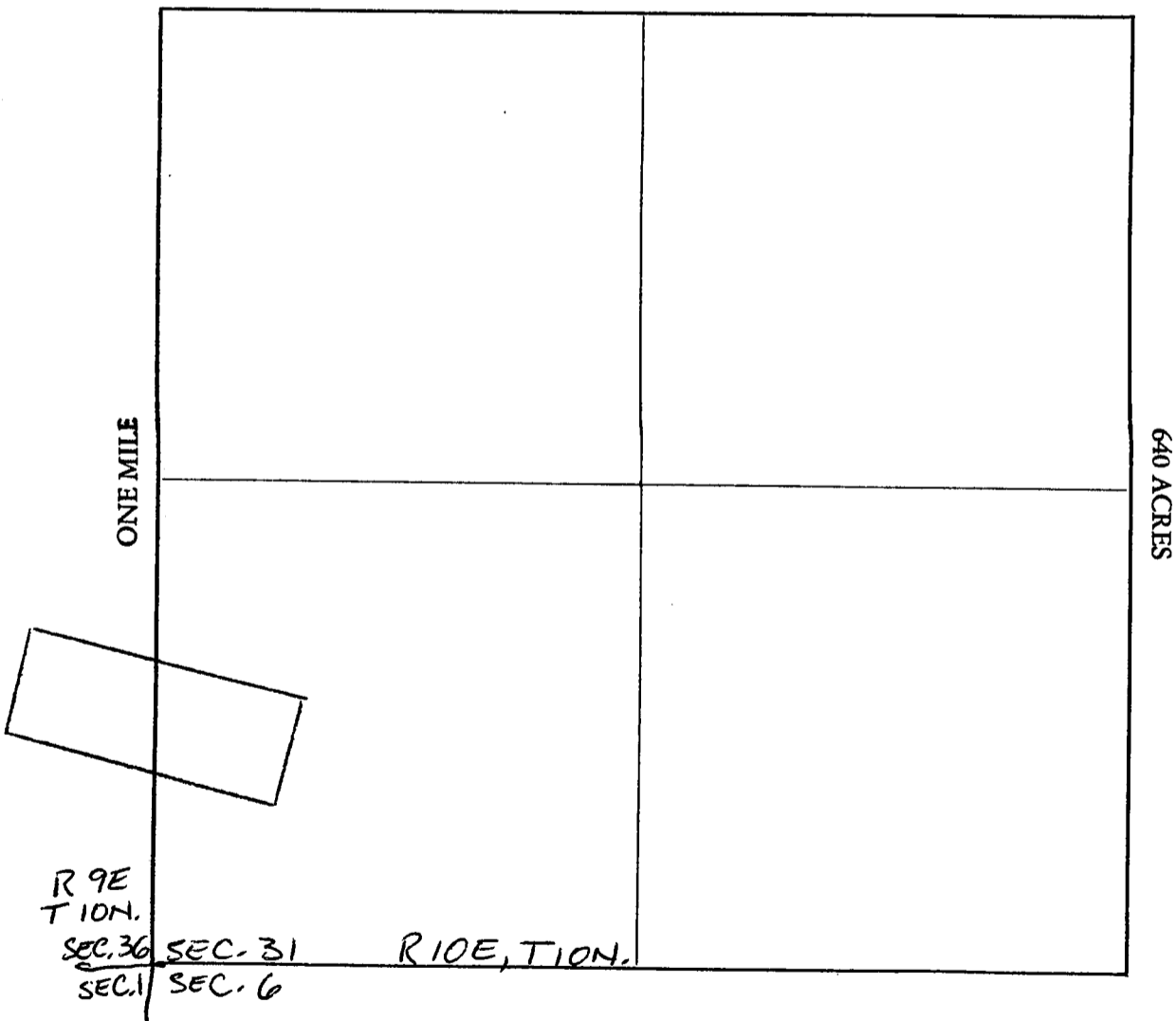
## MAP

One inch = One thousand feet

North Arrow




ONE MILE



Section 31 Range 10 E. Township 10 N., G&SRB&M

Date 1-30-91

  
 \_\_\_\_\_  
 Signature

STATE OF ARIZONA, } I hereby certify that the within instrument was filed and recorded  
County of \_\_\_\_\_ } ss. \_\_\_\_\_, 19\_\_\_\_, at \_\_\_\_\_ M.  
In Docket No. \_\_\_\_\_, Page \_\_\_\_\_, at the request of \_\_\_\_\_

Fee No.:

When recorded mail to:

Mr. & Mrs. G.J. Blech  
1421 W. Coral Reef Dr.  
Gilbert, Arizona 85234

Witness my hand and official seal.

County Recorder

By \_\_\_\_\_

Deputy Recorder

Fee: \$

## NOTICE OF MINING CLAIM LOCATION

1.  Location       Amendment       Relocation  
 2.  Placer       Lode       Millsite       Tunnelsite

3. The name and address of the Locator is

GERALD J. BLECH  
Name

1421 W. CORAL REEF DR.  
Address

GILBERT      ARIZONA      85234  
City      State      Zip

4. The name of the claim is TAURUS #16

5. The date of the location is 1-30-91

6. The claim is 1500 feet long and 600 feet wide. The distance from the Location monument to each end of the claim is 2 feet in a NW direction and 1498 feet in a SE direction.

7. The general course of the claim is from the SE to the NW.

8. The location of the claim is in Section 31, Township 10N, Range 10E  
G&SRB&M, GREEN VALLEY Mining District, GILA County, Arizona.

9. If amending or relocating, the previous claim name was \_\_\_\_\_

\_\_\_\_\_ recorded in Docket \_\_\_\_\_, Book \_\_\_\_\_,

\_\_\_\_\_ Mining District, \_\_\_\_\_ County, Arizona.

10. The location of the claim with reference to a natural object or permanent monument is THAT THE S.W. CORNER OF THE CLAIM IS 3630 FEET IN A N.E. (22°) DIRECTION FROM THE S.W. SECTION CORNER OF SECTION #31, R 10 E, T 10 N.

Date 1-30-91

Gerald J. Blech  
Signature

A MC 311034

RECEIVED  
ARIZONA STATE OFFICE  
JAN 31 12 25 PM '91

# MAP OF MINING CLAIM LOCATION

1. The name of the claim is TAURUS #16
2. The SW corner of the claim is 36.30 feet in a NE (22°) direction FROM a survey monument or permanent natural object described as THE S.W. SECTION CORNER OF SECTION #31, R 10E, T 10N
3. The type of location monument is WOOD  
The type of corner and end monuments are WOOD
4. The bearing and distance between the corners of the claim are beginning at the SW corner of the claim, 1500 feet in a SE direction to the SE corner, then 600 feet in a NE direction to the NE corner, then 1500 feet in a NW direction to the NW corner, then 600 feet in a SW direction to the point of beginning.

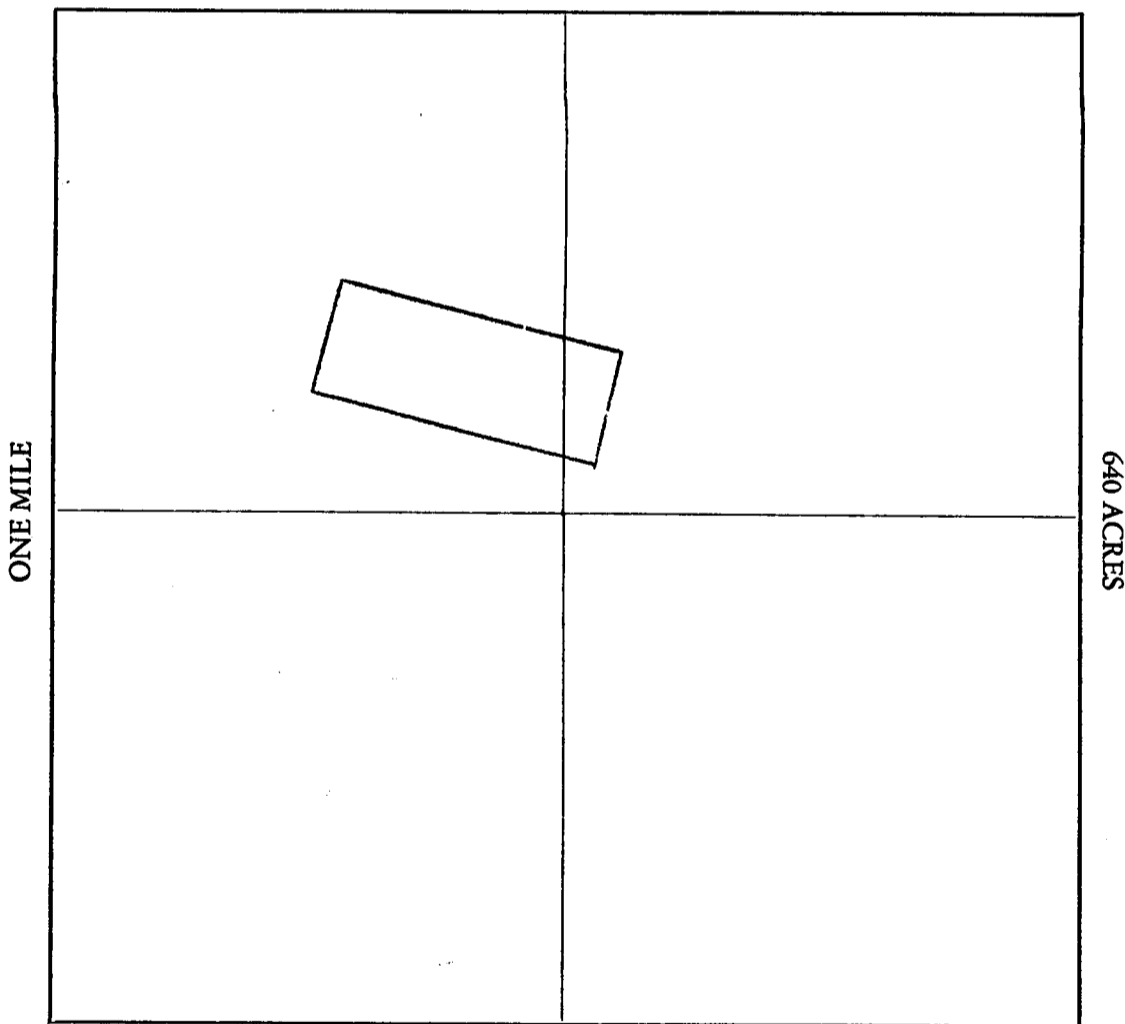
## MAP

One inch = One thousand feet

North Arrow



ONE MILE



Section 31 Range 10 E. Township 10 N, G&SRB&M

Date 1-30-91

[Signature]  
Signature

STATE OF ARIZONA, } ss. I hereby certify that the within instrument was filed and recorded Fee No.:  
County of \_\_\_\_\_, 19\_\_\_\_, at \_\_\_\_\_ M.  
In Docket No. \_\_\_\_\_, Page \_\_\_\_\_, at the request of

When recorded mail to:  
*Mr. & Mrs. G.J. Blech*  
*1421 W. Coral Reef Dr.*  
*Gilbert, Arizona 85234*

Witness my hand and official seal.  
\_\_\_\_\_  
County Recorder  
By \_\_\_\_\_  
Deputy Recorder

Fee: \$

### NOTICE OF MINING CLAIM LOCATION

- 1.  Location                       Amendment                       Relocation
- 2.  Placer                               Lode                               Millsite                               Tunnelsite

3. The name and address of the Locator is  
GERALD J. BLECH.  
Name  
1421 W. CORAL REEF DR.  
Address  
GILBERT                      ARIZONA                      85234  
City                              State                              Zip

4. The name of the claim is TAURUS #17

5. The date of the location is 1-30-91

6. The claim is 1500 feet long and 600 feet wide. The distance from the Location monument to each end of the claim is 2 feet in a NW direction and 1498 feet in a SE direction.

7. The general course of the claim is from the SE to the NW

8. The location of the claim is in Section 31, Township 10N, Range 10E  
G&SRB&M GREEN VALLEY Mining District, GILA County, Arizona.

9. If amending or relocating, the previous claim name was \_\_\_\_\_  
\_\_\_\_\_ recorded in Docket \_\_\_\_\_, Book \_\_\_\_\_,  
\_\_\_\_\_ Mining District, \_\_\_\_\_ County, Arizona.

10. The location of the claim with reference to a natural object or permanent monument is THAT  
THE SW CORNER OF THE CLAIM IS 4250 FEET  
IN A N.E. (21°) DIRECTION FROM THE SW SECTION  
CORNER OF SECTION #31, R.10E, T.10N.

JAN 31 12 25 PM '91

ARIZONA STATE OFFICE

A MC 311035

RECEIVED

Date 1-30-91

G. J. Blech  
Signature



# MAP OF MINING CLAIM LOCATION

1. The name of the claim is TAURUS #17
2. The SW corner of the claim is 4250 feet in a NE (21°) direction ~~FROM~~ a survey monument or permanent natural object described as THE SW SECTION CORNER OF SECTION #31, R 10E, T 10N.
3. The type of location monument is WOOD  
The type of corner and end monuments are WOOD
4. The bearing and distance between the corners of the claim are beginning at the SW corner of the claim, 1500 feet in a SE direction to the SE corner, then 600 feet in a NE direction to the NE corner, then 1500 feet in a NW direction to the NW corner, then 600 feet in a SW direction to the point of beginning.

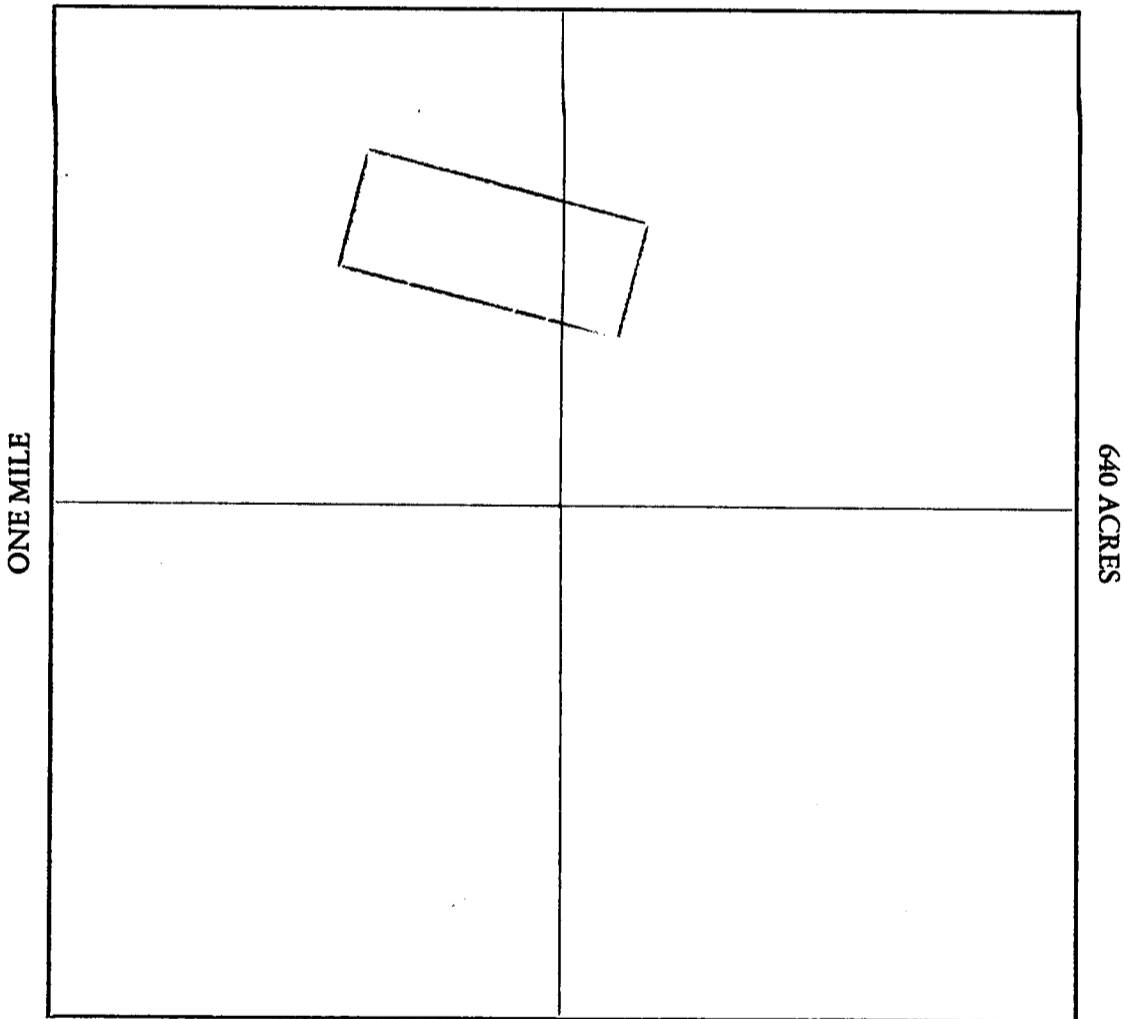
## MAP

One inch = One thousand feet

North Arrow




ONE MILE



Section 31 Range 10 E. Township 10 N, G&SRB&M

Date 1-30-91

  
Signature

STATE OF ARIZONA,

County of \_\_\_\_\_

ss.

I hereby certify that the within instrument was filed and recorded \_\_\_\_\_, 19\_\_\_\_, at \_\_\_\_\_ M.

Fee No.:

In Docket No. \_\_\_\_\_

Page \_\_\_\_\_

at the request of \_\_\_\_\_

When recorded mail to:

Mr. & Mrs. G.J. Blech  
1421 W. Coral Reef Dr.  
Gilbert, Arizona 85234

Witness my hand and official seal.

County Recorder

By \_\_\_\_\_

Deputy Recorder

Fee: \$

## NOTICE OF MINING CLAIM LOCATION

1.  Location                       Amendment                       Relocation
2.  Placer                               Lode                               Millsite                               Tunnelsite
3. The name and address of the Locator is

GERALD J. BLECH

Name

1421 W. CORAL REEF DR.

Address

GILBERT

City

ARIZONA

State

85234

Zip

4. The name of the claim is TAURU #18
5. The date of the location is 1-30-91
6. The claim is 1500 feet long and 600 feet wide. The distance from the Location monument to each end of the claim is 2 feet in a NW direction and 1498 feet in a SE direction.
7. The general course of the claim is from the SE to the NW
8. The location of the claim is in Section 31, Township 10N, Range 10E G&SRB&M, GREEN VALLEY Mining District, GILA County, Arizona.
9. If amending or relocating, the previous claim name was \_\_\_\_\_

\_\_\_\_\_ recorded in Docket \_\_\_\_\_, Book \_\_\_\_\_,

\_\_\_\_\_ Mining District, \_\_\_\_\_ County, Arizona.

10. The location of the claim with reference to a natural object or permanent monument is THAT  
THE SW CORNER OF THE CLAIM IS 4850 FEET  
IN A NE (20°) DIRECTION FROM THE SW SECTION  
CORNER OF SECTION # 31, R10E, T10N.

Date 1-30-91

G. J. Blech  
Signature

A HC 311036

ARIZONA STATE OFFICE

RECEIVED

JAN 31 12 25 PM '91

# MAP OF MINING CLAIM LOCATION

1. The name of the claim is TAURUS #18
2. The SW corner of the claim is 4850 feet in a NE (20°) direction FROM a survey monument or permanent natural object described as THE SW SECTION CORNER OF SECTION #31, R10E, T10N
3. The type of location monument is WOOD  
The type of corner and end monuments are WOOD
4. The bearing and distance between the corners of the claim are beginning at the SW corner of the claim, 1500 feet in a SE direction to the SE corner, then 600 feet in a NE direction to the NE corner, then 1500 feet in a NW direction to the NW corner, then 600 feet in a SW direction to the point of beginning.

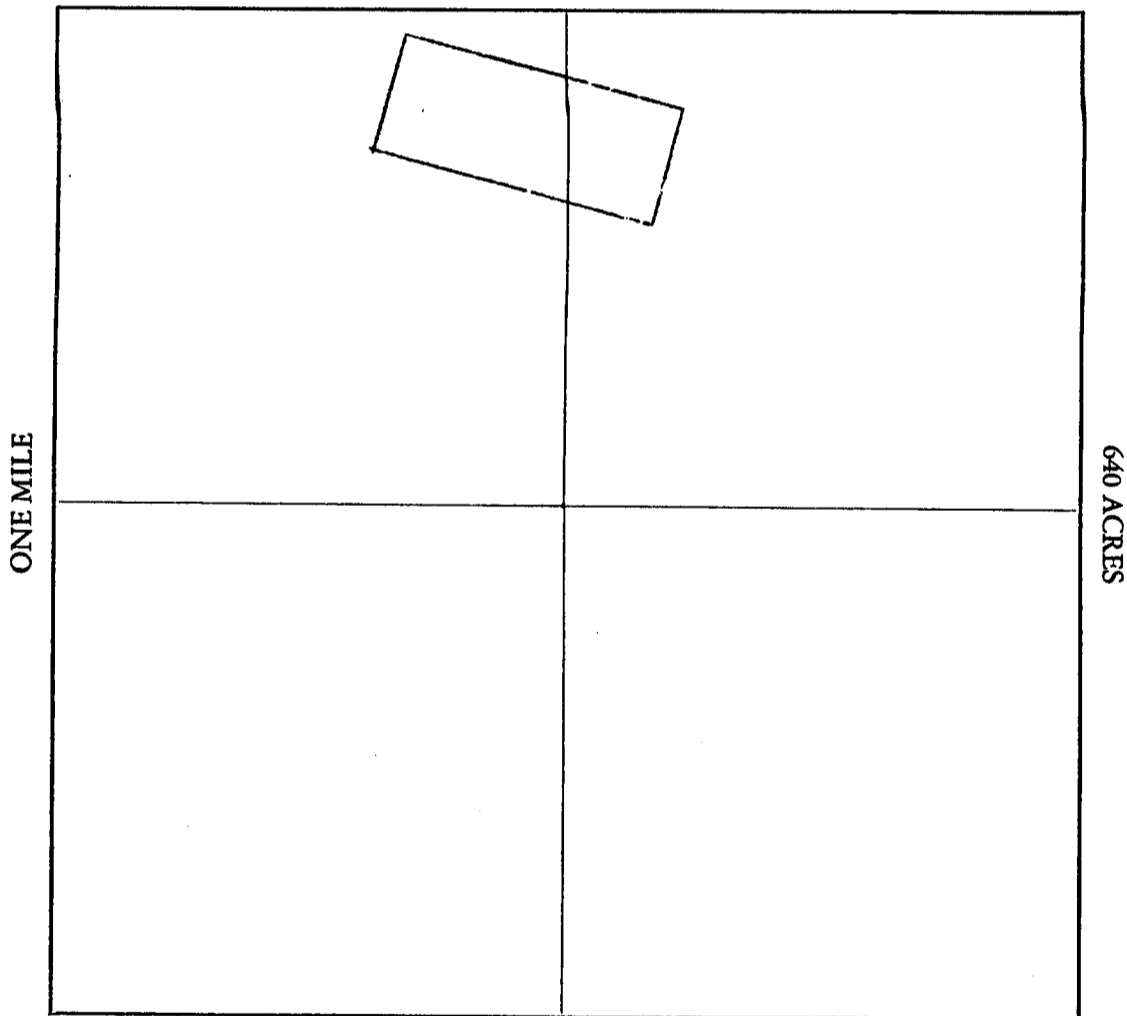
## MAP

One inch = One thousand feet

North Arrow




ONE MILE



Section 31 Range 10E Township 10N, G&SRB&M

Date 1-30-91

  
Signature

STATE OF ARIZONA, } ss. I hereby certify that the within instrument was filed and recorded  
County of \_\_\_\_\_, 19\_\_\_\_, at \_\_\_\_\_ M.  
In Docket No. \_\_\_\_\_, Page \_\_\_\_\_, at the request of \_\_\_\_\_

Fee No.:

When recorded mail to:

Mr. & Mrs. G.J. Blech  
1421 W. Coral Reef Dr.  
Gilbert, Arizona 85234

Witness my hand and official seal.

County Recorder

By \_\_\_\_\_

Deputy Recorder

Fee: \$

## NOTICE OF MINING CLAIM LOCATION

1.  Location  Amendment  Relocation  
2.  Placer  Lode  Millsite  Tunnelsite

3. The name and address of the Locator is

GERALD J. BLECH.

Name

1421 W. CORAL REEF DR.

Address

GILBERT

City

ARIZONA.

State

85234

Zip

4. The name of the claim is TAURUS #22  
5. The date of the location is 1-30-91  
6. The claim is 1500 feet long and 600 feet wide. The distance from the Location monument to each end of the claim is 2 feet in a NW direction and 1498 feet in a SE direction.  
7. The general course of the claim is from the SE to the NW.  
8. The location of the claim is in Section 31, Township 10N, Range 10E G&SRB&M GREEN VALLEY Mining District, GILA County, Arizona.  
9. If amending or relocating, the previous claim name was \_\_\_\_\_  
\_\_\_\_\_ recorded in Docket \_\_\_\_\_, Book \_\_\_\_\_,  
\_\_\_\_\_ Mining District, \_\_\_\_\_ County, Arizona.

10. The location of the claim with reference to a natural object or permanent monument is THAT THE NE CORNER OF THE CLAIM IS 2000 FEET DUE EAST (90°) DIRECTION FROM THE SW CORNER OF SECTION #31, R 10E, T 10N.

NOTE: BOTH THE SW & SE CORNERS OF THE CLAIM EXTEND INTO SECTION #6, R 10E, T 9N, BY 200 X 600 FEET RESPECTIVELY, WHEN MEASURED DUE SOUTH FROM THE "SOUTHERN" EAST/WEST SECTION BORDER OF SECTION #31, R 10E, T 10N. (SEE MAP).

Date 1-30-91

G. J. Blech  
Signature

A MC 311037

RECEIVED

JAN 31 2 26 PM '91

# MAP OF MINING CLAIM LOCATION

1. The name of the claim is TAURUS # 22
2. The NE corner of the claim is 2000 feet in a DUE EAST (90°) direction <sup>FROM</sup> a survey monument or permanent natural object described as THE SW SECTION CORNER OF SECTION #31, R10E, T10N.
3. The type of location monument is WOOD  
The type of corner and end monuments are WOOD
4. The bearing and distance between the corners of the claim are beginning at the SW corner of the claim, 1500 feet in a SE direction to the SE corner, then 600 feet in a NE direction to the NE corner, then 1500 feet in a NW direction to the NW corner, then 600 feet in a SW direction to the point of beginning.

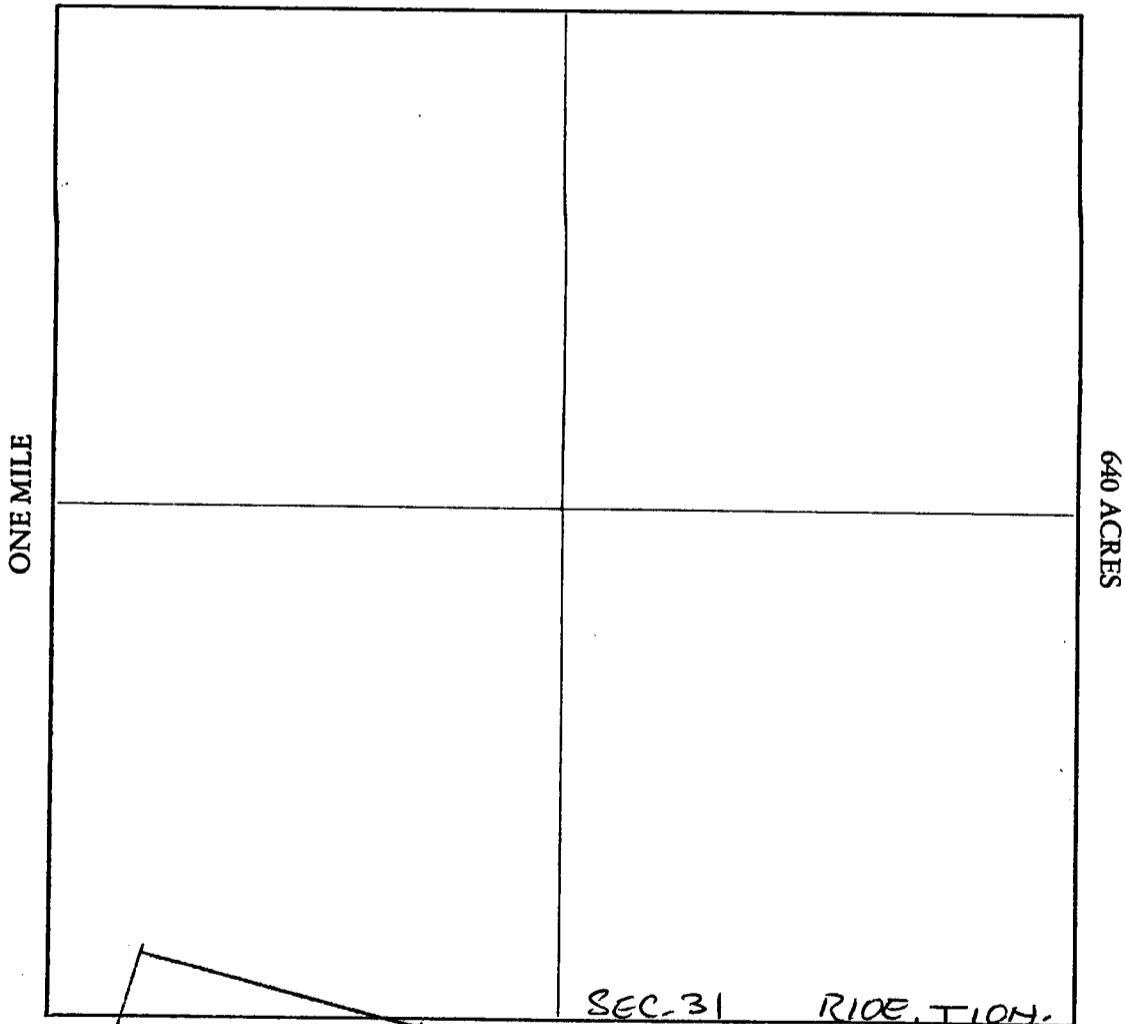
## MAP

One inch = One thousand feet

North Arrow



ONE MILE



SEC. 31 R10E, T10N.  
SEC. 6 R10E, T9N.

Section 31 Range 10E Township 10N., G&SRB&M

Date 1-30-91.

Signature

STATE OF ARIZONA, } ss. I hereby certify that the within instrument was filed and recorded  
County of \_\_\_\_\_, 19\_\_\_\_, at \_\_\_\_\_ M.  
In Docket No. \_\_\_\_\_, Page \_\_\_\_\_, at the request of \_\_\_\_\_

Fee No.:

When recorded mail to:

Mr. & Mrs. G.J. Blech  
1421 W. Coral Reef Dr.  
Gilbert, Arizona 85234

Witness my hand and official seal.

County Recorder

Fee: \$

By \_\_\_\_\_

Deputy Recorder

## NOTICE OF MINING CLAIM LOCATION

1.  Location  Amendment  Relocation  
2.  Placer  Lode  Millsite  Tunnelsite

3. The name and address of the Locator is

GERALD J. BLECH  
Name

1421 W. CORAL REEF DR.  
Address

GILBERT  
City

ARIZONA  
State

85234  
Zip

4. The name of the claim is TAURUS #23

5. The date of the location is 1-30-91

6. The claim is 1500 feet long and 600 feet wide. The distance from the Location monument to each end of the claim is 2 feet in a SE direction and 1498 feet in a NW direction.

7. The general course of the claim is from the SE to the NW.

8. The location of the claim is in Section 36, Township 10N, Range 9E  
G&SRB&M, GREEN VALLEY Mining District, GILA County, Arizona.

9. If amending or relocating, the previous claim name was \_\_\_\_\_

\_\_\_\_\_ recorded in Docket \_\_\_\_\_, Book \_\_\_\_\_,

\_\_\_\_\_ Mining District, \_\_\_\_\_ County, Arizona.

10. The location of the claim with reference to a natural object or permanent monument is THAT THE NW CORNER OF THE CLAIM IS 1200 FEET IN A NW (50°) DIRECTION FROM THE SE SECTION CORNER OF SECTION #36, R 9E, T 10N. NOTE: THE CLAIM EXTENDS INTO 3 OTHER SECTIONS. ALL DISTANCES ARE MAXIMUM AND MEASURED IN FEET, AND POINT OF ORIGIN BEING THE SE SECTION CORNER OF SECTION #36, R 9E, T 10N. EXTENTIONS AS FOLLOWS; INTO SEC. #1, T 9N, R 9E, 100 FEET @ 48° SW, INTO SEC #6, T 9N, R 10E, 425 FEET @ 62° SE; INTO SEC #31, T 10N, R 10E, 700 FEET @ 54° NE. (SEE MAP)

Date 1-30-91

G. J. Blech  
Signature

THIS LOCATION IS BEING FILED IN

COMPLIANCE OF PUBLIC LAW #359

A HC 311038

ARIZONA  
RECEIVED  
26 PM '91

# MAP OF MINING CLAIM LOCATION

1. The name of the claim is TAURUS #23
2. The NW corner of the claim is 1200 feet in a NW (50°) direction <sup>FROM</sup> a survey monument or permanent natural object described as THE SE SECTION CORNER OF SECTION #36, R 9 E, T 10 N
3. The type of location monument is WOOD  
The type of corner and end monuments are WOOD
4. The bearing and distance between the corners of the claim are beginning at the SW corner of the claim, 1500 feet in a SE direction to the SE corner, then 600 feet in a NE direction to the NE corner, then 1500 feet in a NW direction to the NW corner, then 600 feet in a SW direction to the point of beginning.

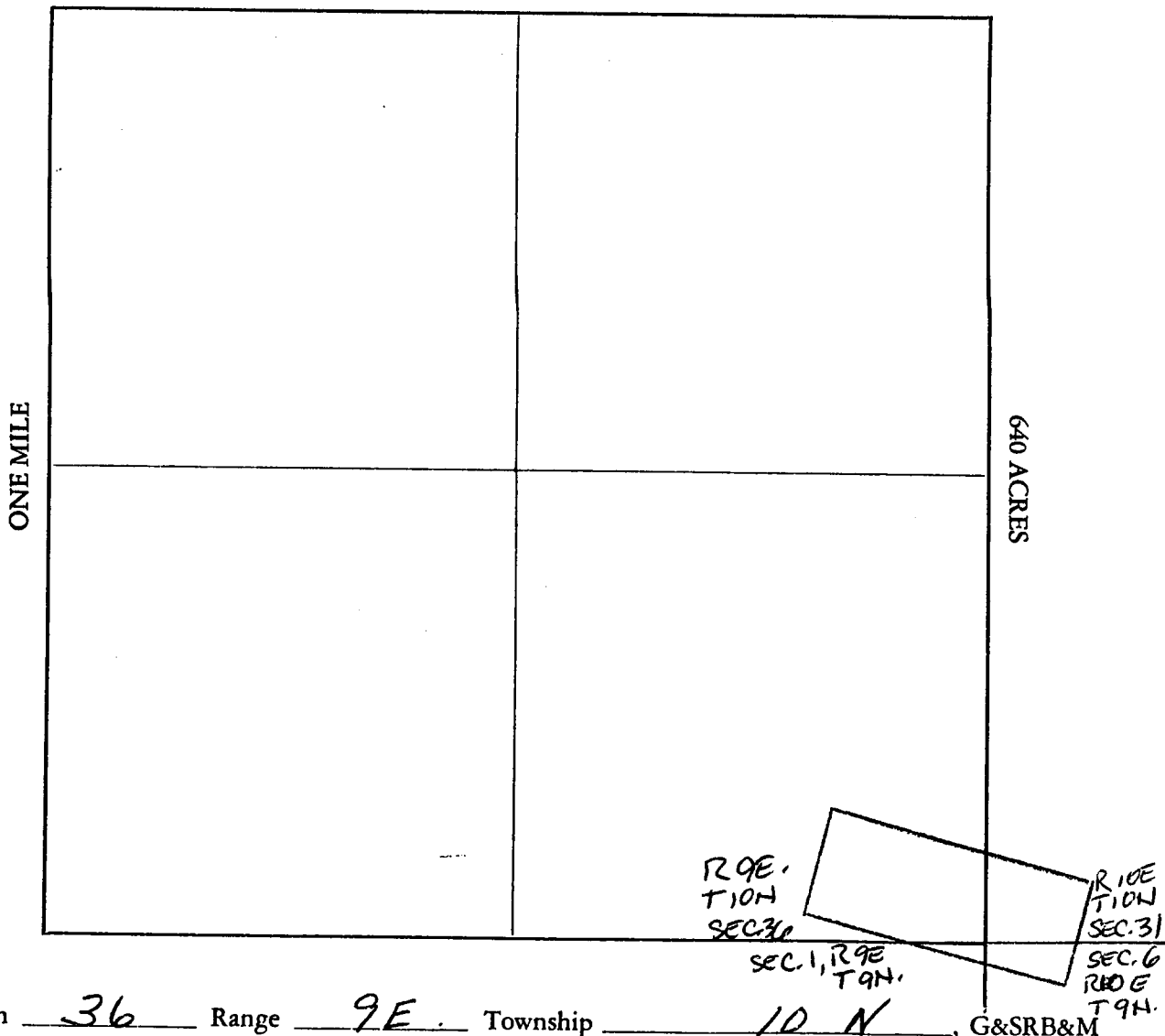
## MAP

One inch = One thousand feet

North Arrow




ONE MILE



Section 36 Range 9E Township 10 N, G&SRB&M

Date 1-30-91

  
Signature

STATE OF ARIZONA, } ss. I hereby certify that the within instrument was filed and recorded  
County of \_\_\_\_\_, 19\_\_\_\_, at \_\_\_\_\_ M.  
In Docket No. \_\_\_\_\_, Page \_\_\_\_\_, at the request of \_\_\_\_\_

Fee No.:

When recorded mail to:

Mr. & Mrs. G.J. Blech  
1421 W. Coral Reef Dr.  
Gilbert, Arizona 85234

Witness my hand and official seal.

County Recorder

By \_\_\_\_\_

Deputy Recorder

Fee: \$

## NOTICE OF MINING CLAIM LOCATION

1.  Location       Amendment       Relocation  
2.  Placer       Lode       Millsite       Tunnelsite  
3. The name and address of the Locator is

GERALD J. BLECH.  
Name

1421 W. CORAL REEF DR.  
Address

GILBERT  
City

ARIZONA  
State

85234  
Zip

4. The name of the claim is TAURUS #25  
5. The date of the location is 1-30-91  
6. The claim is 1500 feet long and 600 feet wide. The distance from the Location monument to each end of the claim is 2 feet in a NW direction and 1498 feet in a SE direction.  
7. The general course of the claim is from the SE to the NW.  
8. The location of the claim is in Section 6, Township 9N, Range 10E  
G&SRB&M GREEN VALLEY Mining District, GILA County, Arizona.  
9. If amending or relocating, the previous claim name was \_\_\_\_\_

\_\_\_\_\_ recorded in Docket \_\_\_\_\_, Book \_\_\_\_\_,  
\_\_\_\_\_ Mining District, \_\_\_\_\_ County, Arizona.

10. The location of the claim with reference to a natural object or permanent monument is THAT  
THE NW CORNER OF THE CLAIM IS 2000 FEET DUE EAST  
(90°) DIRECTION FROM THE NW SECTION CORNER OF SECTION  
#6, R 10E, T 9N.

Date 1-30-91

G. J. Blech  
Signature

JAN 31 12 27 PM '91

A MC 311039

RECEIVED  
PLAT. OFFICE



# MAP OF MINING CLAIM LOCATION

1. The name of the claim is TAURUS #25
2. The NW corner of the claim is 2000 feet in a DUE EAST (90°) direction ~~FROM~~ a survey monument or permanent natural object described as THE NW SECTION CORNER OF SECTION #6, R10E, T9N.
3. The type of location monument is WOOD  
The type of corner and end monuments are WOOD
4. The bearing and distance between the corners of the claim are beginning at the SW corner of the claim, 1500 feet in a SE direction to the SE corner, then 600 feet in a NE direction to the NE corner, then 1500 feet in a NW direction to the NW corner, then 600 feet in a SW direction to the point of beginning.

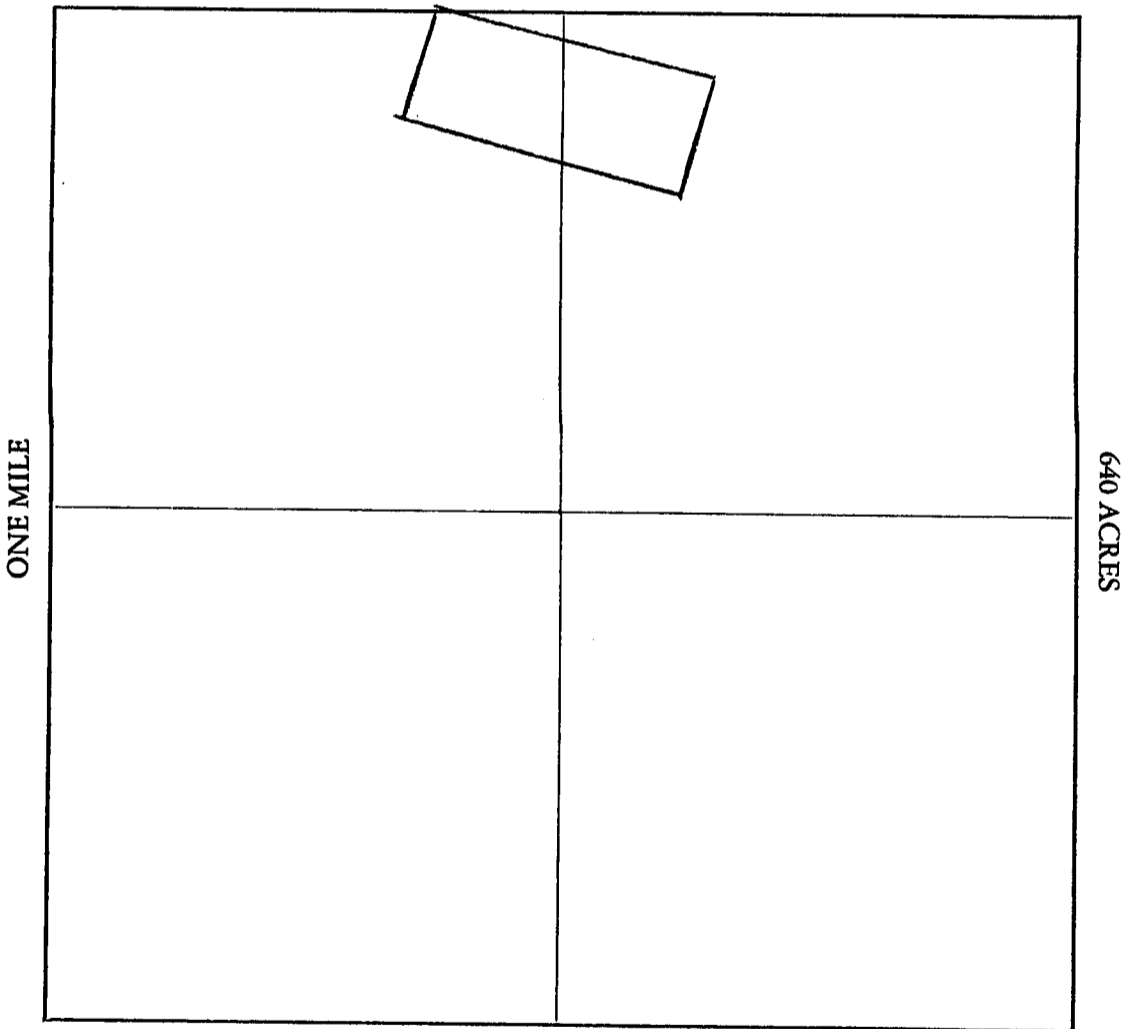
## MAP

One inch = One thousand feet

North Arrow



ONE MILE



Section 6 Range 10E Township 9N, G&SRB&M

Date 1-30-91

Signature

STATE OF ARIZONA, } I hereby certify that the within instrument was filed and recorded  
County of \_\_\_\_\_, 19\_\_\_\_, at \_\_\_\_\_ M.  
In Docket No. \_\_\_\_\_, Page \_\_\_\_\_, at the request of \_\_\_\_\_

Fee No.:

When recorded mail to:

Mr. & Mrs. G.J. Blech  
1421 W. Coral Reef Dr.  
Gilbert, Arizona 85234

Witness my hand and official seal.

County Recorder

By \_\_\_\_\_

Deputy Recorder

Fee: \$

## NOTICE OF MINING CLAIM LOCATION

1.  Location       Amendment       Relocation  
2.  Placer       Lode       Millsite       Tunnelsite

3. The name and address of the Locator is

GERALD J. BLECH.

Name

1421 W. CORAL REEF DR.

Address

GILBERT

City

ARIZONA

State

85234

Zip

4. The name of the claim is TAURUS #28

5. The date of the location is 1-30-91

6. The claim is 1500 feet long and 600 feet wide. The distance from the Location monument to each end of the claim is 2 feet in a NW direction and 1498 feet in a SE direction.

7. The general course of the claim is from the SE to the NW.

8. The location of the claim is in Section 31, Township 10N, Range 10E  
G&SRB&M, GREEN VALLEY Mining District, GILA County, Arizona.

9. If amending or relocating, the previous claim name was \_\_\_\_\_

\_\_\_\_\_ recorded in Docket \_\_\_\_\_, Book \_\_\_\_\_,

\_\_\_\_\_ Mining District, \_\_\_\_\_ County, Arizona.

10. The location of the claim with reference to a natural object or permanent monument is THAT THE S.W. CORNER OF THE CLAIM IS 2600 FEET IN A N.E. (63°) DIRECTION FROM THE S.W. SECTION CORNER OF SECTION #31, R 10 E, T 10 N.

Date 1-30-91

Gerald J. Blech  
Signature

A MC 311042

ARIZONA STATE OFFICE  
RECEIVED  
JAN 31 12 27 PM '91

# MAP OF MINING CLAIM LOCATION

1. The name of the claim is TAURUS #28
2. The SW corner of the claim is 2600 feet in a NE (63°) direction <sup>FROM</sup> a survey monument or permanent natural object described as THE S.W. SECTION CORNER OF SECTION #31, R 10 E, T 10 N
3. The type of location monument is WOOD  
The type of corner and end monuments are WOOD
4. The bearing and distance between the corners of the claim are beginning at the SW corner of the claim, 1500 feet in a SE direction to the SE corner, then 600 feet in a NE direction to the NE corner, then 1500 feet in a NW direction to the NW corner, then 600 feet in a SW direction to the point of beginning.

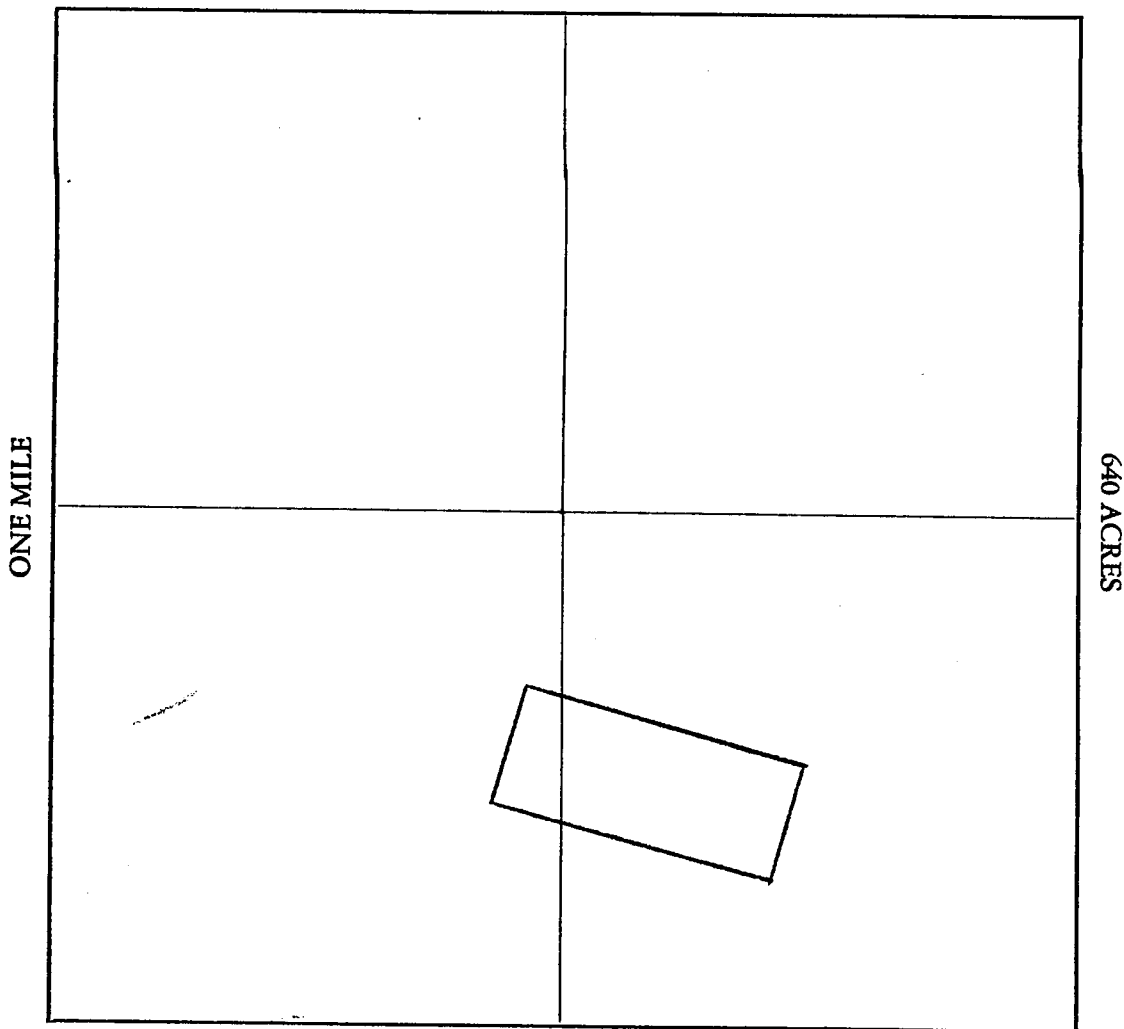
## MAP

One inch = One thousand feet

North Arrow



ONE MILE



Section 31 Range 10 E. Township 10 N, G&SRB&M

Date 1-30-91

[Signature]  
Signature

STATE OF ARIZONA, } ss. I hereby certify that the within instrument was filed and recorded  
County of \_\_\_\_\_, 19\_\_\_\_, at \_\_\_\_\_ M.  
In Docket No: \_\_\_\_\_, Page \_\_\_\_\_, at the request of \_\_\_\_\_

Fee No.:

When recorded mail to:

Mr. & Mrs. G.J. Blech  
1421 W. Coral Reef Dr.  
Gilbert, Arizona 85234

Witness my hand and official seal.

County Recorder

Fee: \$

By \_\_\_\_\_

Deputy Recorder

## NOTICE OF MINING CLAIM LOCATION

1.  Location       Amendment       Relocation  
2.  Placer       Lode       Millsite       Tunnelsite

3. The name and address of the Locator is

GERALD J. BLECH.

Name

1421 W. CORAL REEF DR.

Address

GILBERT

City

ARIZONA

State

85234

Zip

4. The name of the claim is TAURUS #29

5. The date of the location is 1-30-91

6. The claim is 1500 feet long and 600 feet wide. The distance from the Location monument to each end of the claim is 2 feet in a NW direction and 1498 feet in a SE direction.

7. The general course of the claim is from the SE to the NW.

8. The location of the claim is in Section 31, Township 10N, Range 10E  
G&SRB&M SALEN VALLEY Mining District, GILA County, Arizona.

9. If amending or relocating, the previous claim name was \_\_\_\_\_

\_\_\_\_\_ recorded in Docket \_\_\_\_\_, Book \_\_\_\_\_,

\_\_\_\_\_ Mining District, \_\_\_\_\_ County, Arizona.

10. The location of the claim with reference to a natural object or permanent monument is THAT THE SW CORNER OF THE CLAIM IS 3050 FEET IN A NE (54°) DIRECTION FROM THE SW SECTION CORNER OF SECTION #31, R 10E, T 10N.

Date 1-30-91

Gerald J. Blech  
Signature

A MC 311043

ARIZONA STATE OFFICE

RECEIVED

JAN 31 12:27 PM '91

# MAP OF MINING CLAIM LOCATION

1. The name of the claim is TAURUS # 29
2. The SW corner of the claim is 3050 feet in a NE (54°) direction ~~FROM~~ a survey monument or permanent natural object described as THE SW SECTION CORNER OF SECTION #31, R 10E, T 10N.
3. The type of location monument is WOOD  
The type of corner and end monuments are WOOD
4. The bearing and distance between the corners of the claim are beginning at the SW corner of the claim, 1500 feet in a SE direction to the SE corner, then 600 feet in a NE direction to the NE corner, then 1500 feet in a NW direction to the NW corner, then 600 feet in a SW direction to the point of beginning.

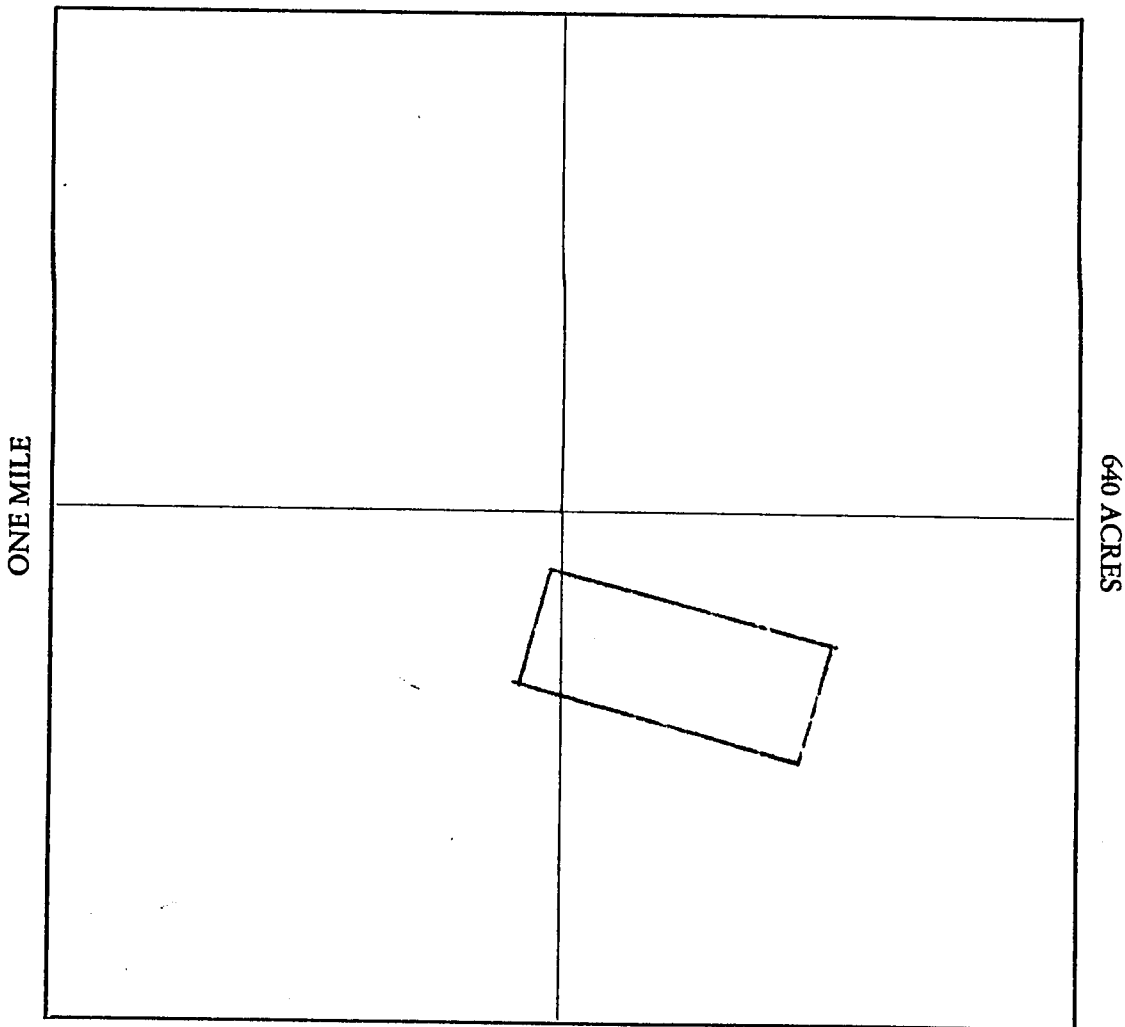
## MAP

One inch = One thousand feet

North Arrow




ONE MILE



Section 31 Range 10E. Township 10N, G&SRB&M

Date 1-30-91

  
Signature

STATE OF ARIZONA, } I hereby certify that the within instrument was filed and recorded  
County of \_\_\_\_\_ } ss. \_\_\_\_\_, 19\_\_\_\_, at \_\_\_\_\_ M.  
In Docket No. \_\_\_\_\_, Page \_\_\_\_\_, at the request of \_\_\_\_\_

Fee No.:

When recorded mail to:

Mr. & Mrs. G.J. Blech  
1421 W. Coral Reef Dr.  
Gilbert, Arizona 85234

Witness my hand and official seal.

County Recorder

Fee: \$

By \_\_\_\_\_

Deputy Recorder

## NOTICE OF MINING CLAIM LOCATION

1.  Location       Amendment       Relocation  
 2.  Placer       Lode       Millsite       Tunnelsite

3. The name and address of the Locator is

GERALD J. BLECH.

Name

1421 W. CORAL REEF DR.

Address

GILBERT

City

ARIZONA

State

85234

Zip

4. The name of the claim is TAURUS #30

5. The date of the location is 1-30-91

6. The claim is 1500 feet long and 600 feet wide. The distance from the Location monument to each end of the claim is 2 feet in a NW direction and 1498 feet in a SE direction.

7. The general course of the claim is from the SE to the NW.

8. The location of the claim is in Section 31, Township 10 N, Range 10 E  
G&SRB&M, GREEN VALLEY Mining District, GILA County, Arizona.

9. If amending or relocating, the previous claim name was \_\_\_\_\_

\_\_\_\_\_ recorded in Docket \_\_\_\_\_, Book \_\_\_\_\_,

\_\_\_\_\_ Mining District, \_\_\_\_\_ County, Arizona.

10. The location of the claim with reference to a natural object or permanent monument is THAT THE S.W. CORNER OF THE CLAIM IS 3550 FEET IN A N.E. (48°) DIRECTION FROM THE S.W. SECTION CORNER OF SECTION #31, R 10 E, T 10 N.

Date 1-30-91

G.J. Blech  
Signature

A MC 311044

JAN 31 12 27 PM '91

ARIZONA STATE OFFICE

RECEIVED

# MAP OF MINING CLAIM LOCATION

1. The name of the claim is TAURUS #30
2. The SW corner of the claim is 3550 feet in a NE (48°) direction <sup>FROM</sup> a survey monument or permanent natural object described as THE SW. SECTION CORNER OF SECTION #31, R 10E, T 10N
3. The type of location monument is WOOD  
The type of corner and end monuments are WOOD
4. The bearing and distance between the corners of the claim are beginning at the SW corner of the claim, 1500 feet in a SE direction to the SE corner, then 600 feet in a NE direction to the NE corner, then 1500 feet in a NW direction to the NW corner, then 600 feet in a SW direction to the point of beginning.

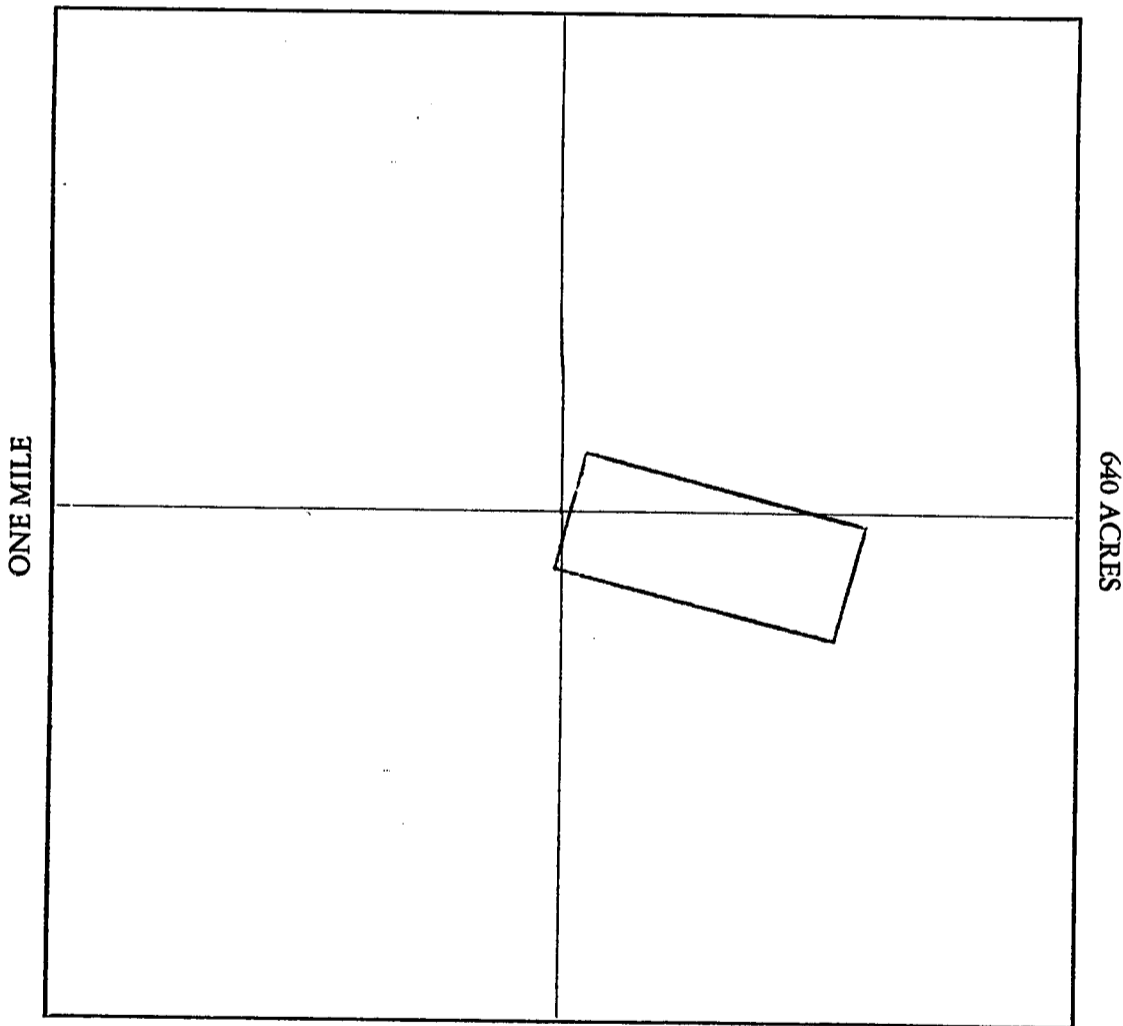
## MAP

One inch = One thousand feet

North Arrow




ONE MILE



Section 31 Range 10E Township 10N, G&SRB&M

Date 1-30-91

  
Signature

STATE OF ARIZONA, } I hereby certify that the within instrument was filed and recorded  
County of \_\_\_\_\_ } ss. \_\_\_\_\_, 19\_\_\_\_, at \_\_\_\_\_ M.  
In Docket No. \_\_\_\_\_, Page \_\_\_\_\_, at the request of \_\_\_\_\_

Fee No.:

When recorded mail to:

Mr. & Mrs. G.J. Blech  
1421 W. Coral Reef Dr.  
Gilbert, Arizona 85234

Witness my hand and official seal.

County Recorder

Fee: \$

By \_\_\_\_\_

Deputy Recorder

## NOTICE OF MINING CLAIM LOCATION

1.  Location                       Amendment                       Relocation  
 2.  Placer                               Lode                               Millsite                               Tunnelsite  
 3. The name and address of the Locator is

GERALD J. BLECH

Name

1421 W. CORAL REEF DR.

Address

GILBERT

City

ARIZONA

State

85234

Zip

4. The name of the claim is TAURUS # 31  
 5. The date of the location is 1-30-91  
 6. The claim is 1500 feet long and 600 feet wide. The distance from the Location monument to each end of the claim is 2 feet in a NW direction and 1498 feet in a SE direction.  
 7. The general course of the claim is from the SE to the NW.  
 8. The location of the claim is in Section 31, Township 10N, Range 10E G&SRB&M GREEN VALLEY Mining District, GILA County, Arizona.  
 9. If amending or relocating, the previous claim name was \_\_\_\_\_

\_\_\_\_\_ recorded in Docket \_\_\_\_\_, Book \_\_\_\_\_,

\_\_\_\_\_ Mining District, \_\_\_\_\_ County, Arizona.

10. The location of the claim with reference to a natural object or permanent monument is THAT THE SW CORNER OF THE CLAIM IS 4100 FEET IN A NE (44°) DIRECTION FROM THE SW SECTION CORNER OF SECTION #31, R 10E, T 10N.

Date 1-30-91

G. J. Blech  
Signature

A M C 311045

JAN 31 12 27 PM '91

ARIZONA STATE OFFICE

RECEIVED



# MAP OF MINING CLAIM LOCATION

1. The name of the claim is TAURUS #31
2. The SW corner of the claim is 4100 feet in a NE(44°) direction ~~FROM~~ a survey monument or permanent natural object described as THE SW SECTION CORNER OF SECTION #31, R 10E, T 10N.
3. The type of location monument is WOOD  
The type of corner and end monuments are WOOD
4. The bearing and distance between the corners of the claim are beginning at the SW corner of the claim, 1500 feet in a SE direction to the SE corner, then 600 feet in a NE direction to the NE corner, then 1500 feet in a NW direction to the NW corner, then 600 feet in a SW direction to the point of beginning.

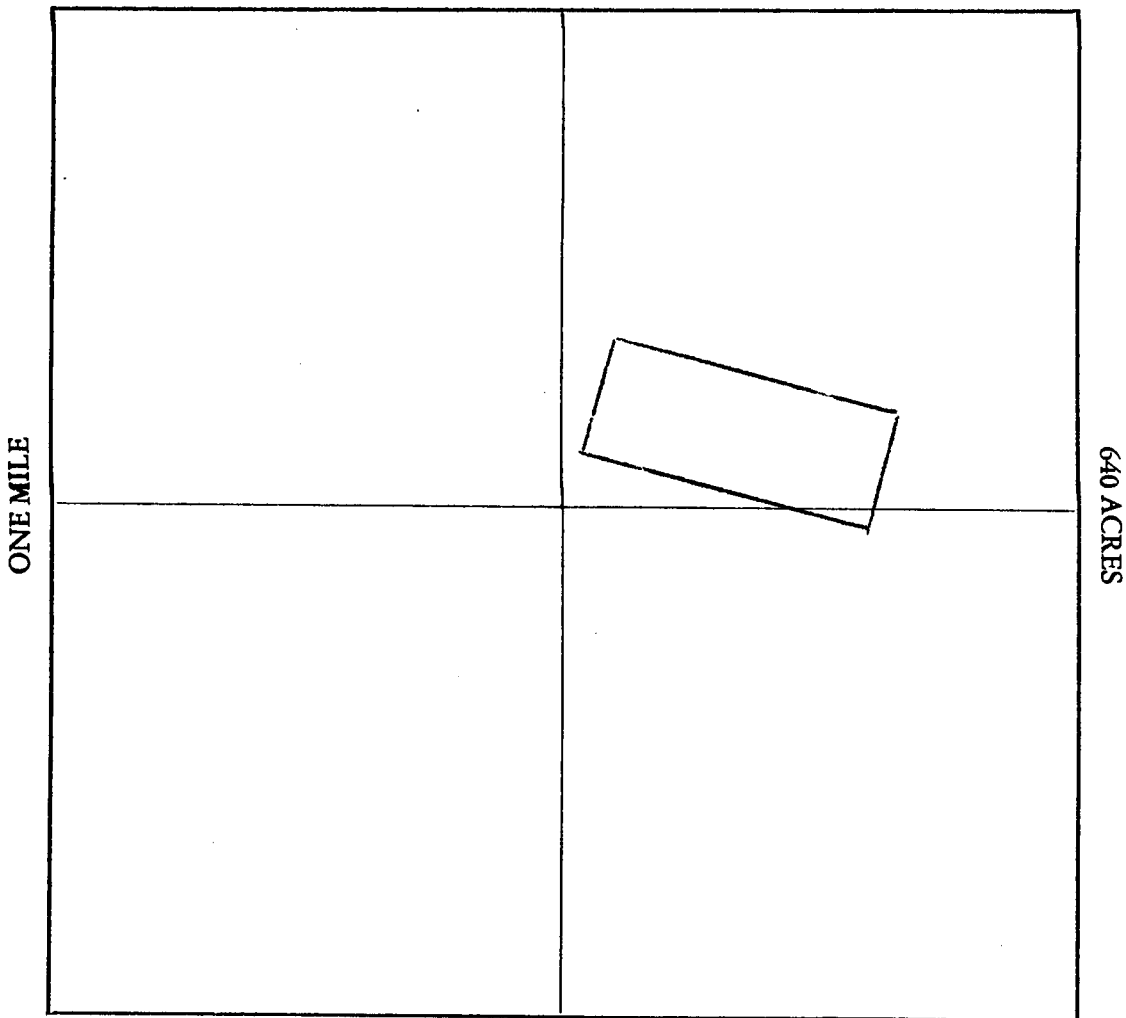
## MAP

One inch = One thousand feet

North Arrow




ONE MILE



Section 31 Range 10E Township 10N, G&SRB&M

Date 1-30-91

  
Signature

STATE OF ARIZONA, } I hereby certify that the within instrument was filed and recorded  
County of \_\_\_\_\_, 19\_\_\_\_, at \_\_\_\_\_ M.  
In Docket No. \_\_\_\_\_, Page \_\_\_\_\_, at the request of

Fee No.:

When recorded mail to:

Mr. & Mrs. G.J. Blech  
1421 W. Coral Reef Dr.  
Gilbert, Arizona 85234

Witness my hand and official seal.

County Recorder

By \_\_\_\_\_

Deputy Recorder

Fee: \$

## NOTICE OF MINING CLAIM LOCATION

1.  Location                       Amendment                       Relocation  
 2.  Placer                               Lode                               Millsite                               Tunnelsite  
 3. The name and address of the Locator is

GERALD J. BLECH

Name

1421 W. CORAL REEF DR.

Address

GILBERT

City

ARIZONA.

State

85234

Zip

4. The name of the claim is TAURUS # 32  
 5. The date of the location is 1-30-91  
 6. The claim is 1500 feet long and 600 feet wide. The distance from the Location monument to each end of the claim is 2 feet in a NW direction and 1498 feet in a SE direction.  
 7. The general course of the claim is from the SE to the NW  
 8. The location of the claim is in Section 31, Township 10 N, Range 10 E  
 G&SRB&M, GREEN VALLEY Mining District, GILA County, Arizona.  
 9. If amending or relocating, the previous claim name was \_\_\_\_\_

\_\_\_\_\_ recorded in Docket \_\_\_\_\_, Book \_\_\_\_\_,

\_\_\_\_\_ Mining District, \_\_\_\_\_ County, Arizona.

10. The location of the claim with reference to a natural object or permanent monument is THAT  
THE SW CORNER OF THE CLAIM IS 4650 FEET  
IN A N.E. (40°) DIRECTION FROM THE SW SECTION  
CORNER OF SECTION #31, R10E, T10N.

JAN 31 12 28 PM '91

ARIZONA STATE OFFICE

RECEIVED

Date 1-30-91

G. J. Blech  
Signature

A MC 311046

# MAP OF MINING CLAIM LOCATION

1. The name of the claim is TAURUS #32
2. The SW corner of the claim is 4650 feet in a NE (40°) direction <sup>FROM</sup> a survey monument or permanent natural object described as THE SW SECTION CORNER OF SECTION #31, R10E, T10N
3. The type of location monument is WOOD  
The type of corner and end monuments are WOOD
4. The bearing and distance between the corners of the claim are beginning at the SW corner of the claim, 1500 feet in a SE direction to the SE corner, then 600 feet in a NE direction to the NE corner, then 1500 feet in a NW direction to the NW corner, then 600 feet in a SW direction to the point of beginning.

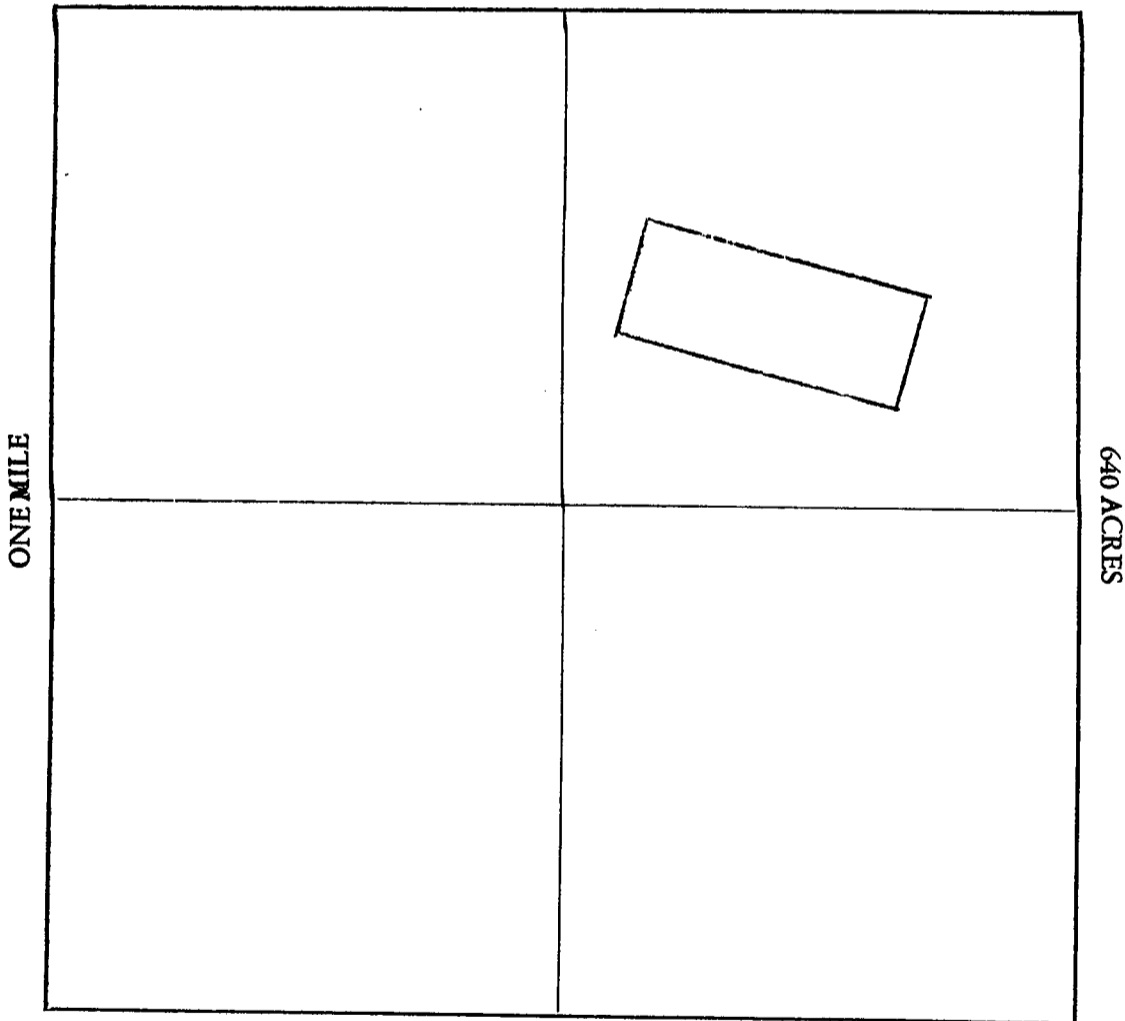
## MAP

One inch = One thousand feet

North Arrow



ONE MILE



Section 31 Range 10E. Township 10N., G&SRB&M

Date 1-30-91

Signature

STATE OF ARIZONA, } ss. I hereby certify that the within instrument was filed and recorded  
County of \_\_\_\_\_, 19\_\_\_\_, at \_\_\_\_\_ M.  
In Docket No. \_\_\_\_\_, Page \_\_\_\_\_, at the request of \_\_\_\_\_

Fee No.:

When recorded mail to:

Mr. & Mrs. G.J. Blech  
1421 W. Coral Reef Dr.  
Gilbert, Arizona 85234

Witness my hand and official seal.

County Recorder

By \_\_\_\_\_

Deputy Recorder

Fee: \$

## NOTICE OF MINING CLAIM LOCATION

1.  Location                       Amendment                       Relocation  
 2.  Placer                               Lode                               Millsite                               Tunnelsite

3. The name and address of the Locator is

GERALD J. BLECH

Name

1421 W. CORAL REEF DR.

Address

GILBERT

City

ARIZONA

State

85234

Zip

4. The name of the claim is TAURUS #33

5. The date of the location is 1-30-91

6. The claim is 1500 feet long and 600 feet wide. The distance from the Location monument to each end of the claim is 2 feet in a NW direction and 1498 feet in a SE direction.

7. The general course of the claim is from the SE to the NW

8. The location of the claim is in Section 31, Township 10 N, Range 10 E G&SRB&M, GREEN VALLEY Mining District, GILA County, Arizona.

9. If amending or relocating, the previous claim name was \_\_\_\_\_

\_\_\_\_\_ recorded in Docket \_\_\_\_\_, Book \_\_\_\_\_,

\_\_\_\_\_ Mining District, \_\_\_\_\_ County, Arizona.

10. The location of the claim with reference to a natural object or permanent monument is THAT THE S.W. CORNER OF THE CLAIM IS 5200 FEET IN A N.E. (37°) DIRECTION FROM THE S.W. SECTION CORNER OF SECTION #31, R 10E, T 10N.

Date 1-30-91

Gerald J. Blech  
Signature

JAN 31 12 28 PM '91

ARIZONA STATE OFFICE

RECEIVED

A MC 311047

# MAP OF MINING CLAIM LOCATION

1. The name of the claim is TAURUS #33
2. The SW corner of the claim is 5200 feet in a NE (37°) direction FROM a survey monument or permanent natural object described as THE SW SECTION CORNER OF SECTION #31, R 10E, T 10N
3. The type of location monument is WOOD  
The type of corner and end monuments are WOOD
4. The bearing and distance between the corners of the claim are beginning at the SW corner of the claim, 1500 feet in a SE direction to the SE corner, then 600 feet in a NE direction to the NE corner, then 1500 feet in a NW direction to the NW corner, then 600 feet in a SW direction to the point of beginning.

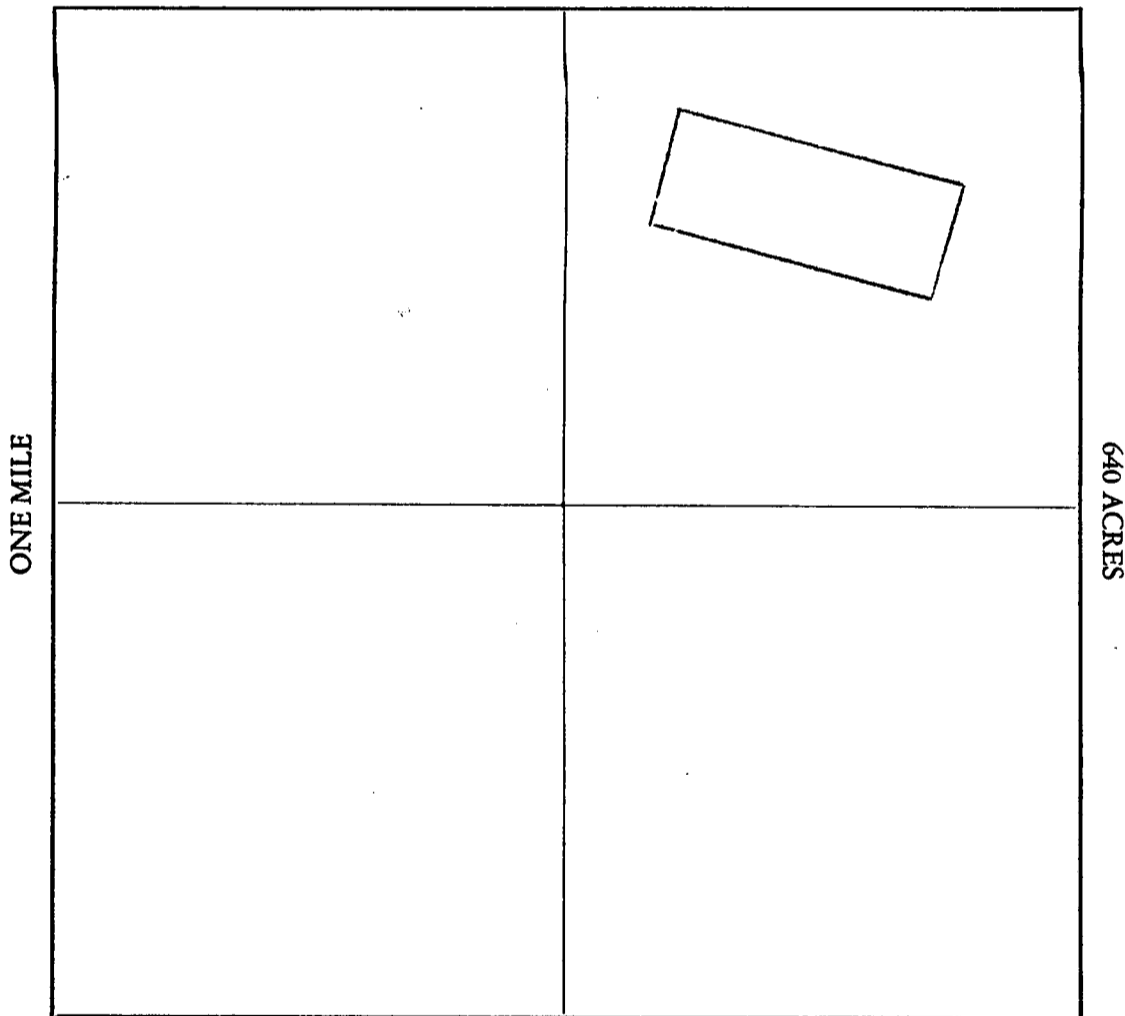
## MAP

One inch = One thousand feet

North Arrow



ONE MILE



Section 31 Range 10E Township 10N, G&SRB&M

Date 1-30-91

Signature

STATE OF ARIZONA, } ss. I hereby certify that the within instrument was filed and recorded  
County of \_\_\_\_\_, 19\_\_\_\_, at \_\_\_\_\_ M.  
In Docket No. \_\_\_\_\_, Page \_\_\_\_\_, at the request of \_\_\_\_\_

Fee No.:

When recorded mail to:

Mr. & Mrs. G.J. Blech  
1421 W. Coral Reef Dr.  
Gilbert, Arizona 85234

Witness my hand and official seal.

County Recorder

Fee: \$

By \_\_\_\_\_

Deputy Recorder

## NOTICE OF MINING CLAIM LOCATION

1.  Location       Amendment       Relocation  
2.  Placer       Lode       Millsite       Tunnelsite

3. The name and address of the Locator is

GERALD J. BLECH  
Name  
1421 W. CORAL REEF DR.  
Address  
Gilbert      ARIZONA.      85234  
City      State      Zip

4. The name of the claim is TAURUS #51

5. The date of the location is 1-30-91

6. The claim is 1500 feet long and 600 feet wide. The distance from the Location monument to each end of the claim is 2 feet in a SE direction and 1498 feet in a NW direction.

7. The general course of the claim is from the SE to the NW

8. The location of the claim is in Section 6, Township 9N, Range 10E  
G&SRB&M, GREEN VALLEY Mining District, Gila County, Arizona.

9. If amending or relocating, the previous claim name was \_\_\_\_\_

\_\_\_\_\_ recorded in Docket \_\_\_\_\_, Book \_\_\_\_\_,

\_\_\_\_\_ Mining District, \_\_\_\_\_ County, Arizona.

10. The location of the claim with reference to a natural object or permanent monument is THAT  
THE SE CORNER OF THE CLAIM IS 1000 FEET IN A SE(31°) DIRECTION  
FROM THE NW SECTION CORNER OF SECTION #6, R10E, T9N. NOTE:  
THE CLAIM EXTENDS INTO "2" OTHER SECTIONS. ALL DISTANCES ARE  
MAXIMUM AND MEASURED IN FEET, AND POINT OF ORIGIN BEING THE  
NW SECTION CORNER OF SECTION #6, R10E, T9N. EXTENSIONS ARE AS  
FOLLOWS: INTO SEC #36, T10N, R9E, 800 FEET @ 75° NW; INTO  
SEC #1, R9E, T9N, 1100 FEET @ 65° SW (SEE MAP)

Date 1-30-91

G. J. Blech  
Signature

A MC 311048

JAN 31 12 29 PM '91

ARIZONA STATE OFFICE

RECEIVED

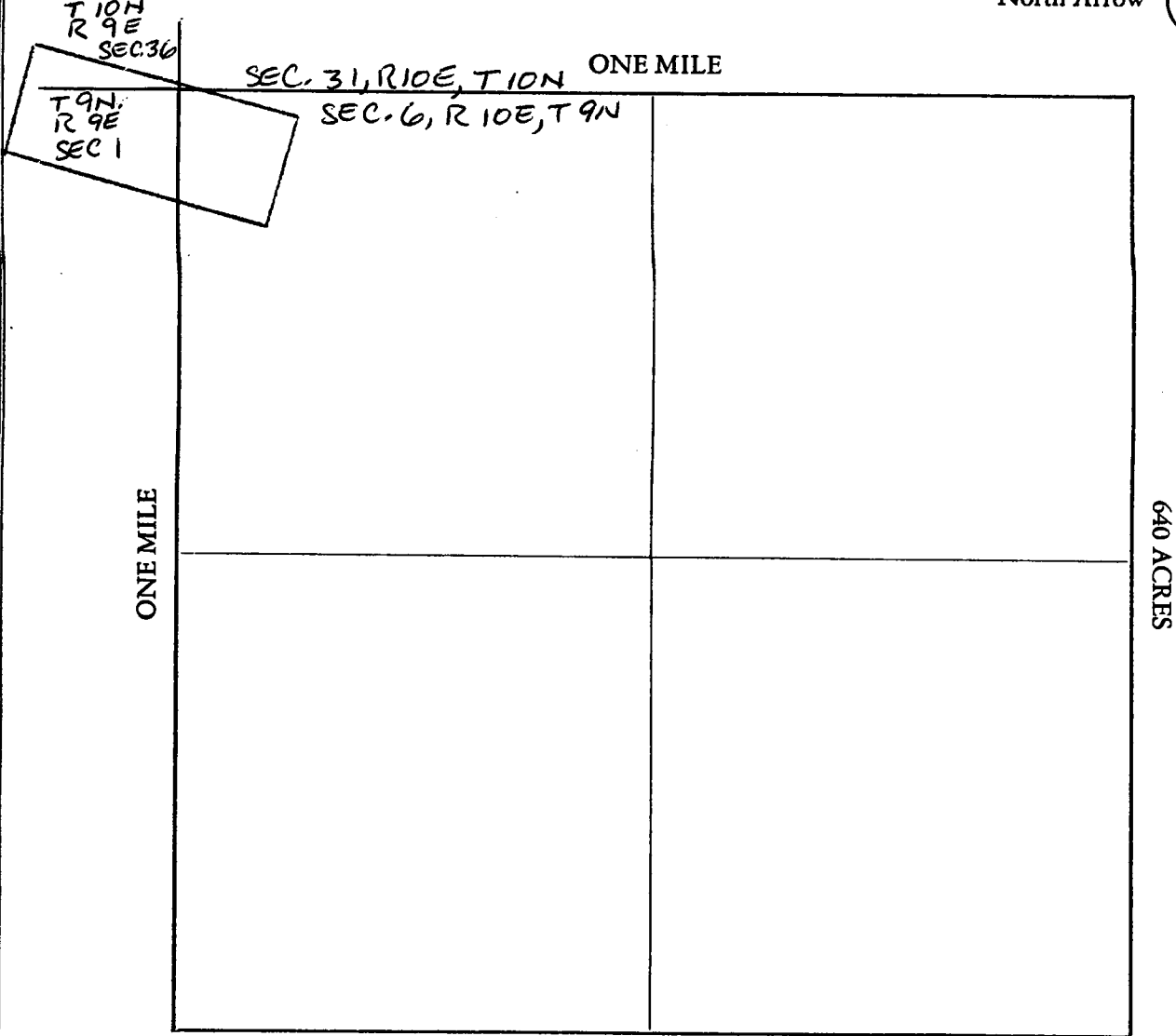
# MAP OF MINING CLAIM LOCATION

1. The name of the claim is TAURUS #51
2. The SE corner of the claim is 1000 feet in a SE (31°) direction <sup>FROM</sup> a survey monument or permanent natural object described as THE NW SECTION CORNER OF SECTION #6, R 10E, T 9N.
3. The type of location monument is WOOD  
The type of corner and end monuments are WOOD
4. The bearing and distance between the corners of the claim are beginning at the NE corner of the claim, 600 feet in a SW direction to the SE corner, then 1500 feet in a NW direction to the SW corner, then 600 feet in a NE direction to the NW corner, then 1500 feet in a SE direction to the point of beginning.

## MAP

One inch = One thousand feet

North Arrow



Section 6 Range 10E Township 9N, G&SRB&M

Date 1-30-91

Signature

STATE OF ARIZONA, } ss. I hereby certify that the within instrument was filed and recorded  
County of \_\_\_\_\_, 19\_\_\_\_, at \_\_\_\_\_ M.  
In Docket No. \_\_\_\_\_, Page \_\_\_\_\_, at the request of \_\_\_\_\_

Fee No.:

When recorded mail to:

Mr. & Mrs. G.J. Blech  
1421 W. Coral Reef Dr.  
Gilbert, Arizona 85234

Witness my hand and official seal.

County Recorder

Fee: \$

By \_\_\_\_\_

Deputy Recorder

## NOTICE OF MINING CLAIM LOCATION

1.  Location       Amendment       Relocation  
2.  Placer       Lode       Millsite       Tunnelsite

3. The name and address of the Locator is

GERALD J. BLECH

Name

1421 W. CORAL REEF DR.

Address

GILBERT

City

ARIZONA.

State

85234

Zip

4. The name of the claim is TAURUS #52  
5. The date of the location is 1-30-91  
6. The claim is 1500 feet long and 600 feet wide. The distance from the Location monument to each end of the claim is 2 feet in a SE direction and 1498 feet in a NW direction.  
7. The general course of the claim is from the SE to the NW.  
8. The location of the claim is in Section 6, Township 9N, Range 10E  
G&SRB&M, GREEN VALLEY Mining District, GILA County, Arizona.  
9. If amending or relocating, the previous claim name was \_\_\_\_\_

\_\_\_\_\_ recorded in Docket \_\_\_\_\_, Book \_\_\_\_\_,  
\_\_\_\_\_ Mining District, \_\_\_\_\_ County, Arizona.

10. The location of the claim with reference to a natural object or permanent monument is THAT THE SW CORNER OF THE CLAIM IS 1000 FEET IN A SE (31°) DIRECTION FROM THE N.W. SECTION CORNER OF SECTION #6, R 10E, T 9N.

Date 1-30-91

Gerald J. Blech  
Signature

A MC 311049

JAN 31 12 29 PM '91

RECEIVED



# MAP OF MINING CLAIM LOCATION

1. The name of the claim is TAURUS # 52
2. The SW corner of the claim is 1000 feet in a SE (31°) direction <sup>FROM</sup> a survey monument or permanent natural object described as THE N.W. SECTION CORNER OF SECTION #6, R 10 E, T 9 N.
3. The type of location monument is WOOD  
The type of corner and end monuments are WOOD
4. The bearing and distance between the corners of the claim are beginning at the NE corner of the claim, 600 feet in a SW direction to the SE corner, then 1500 feet in a NW direction to the SW corner, then 600 feet in a NE direction to the NW corner, then 1500 feet in a SE direction to the point of beginning.

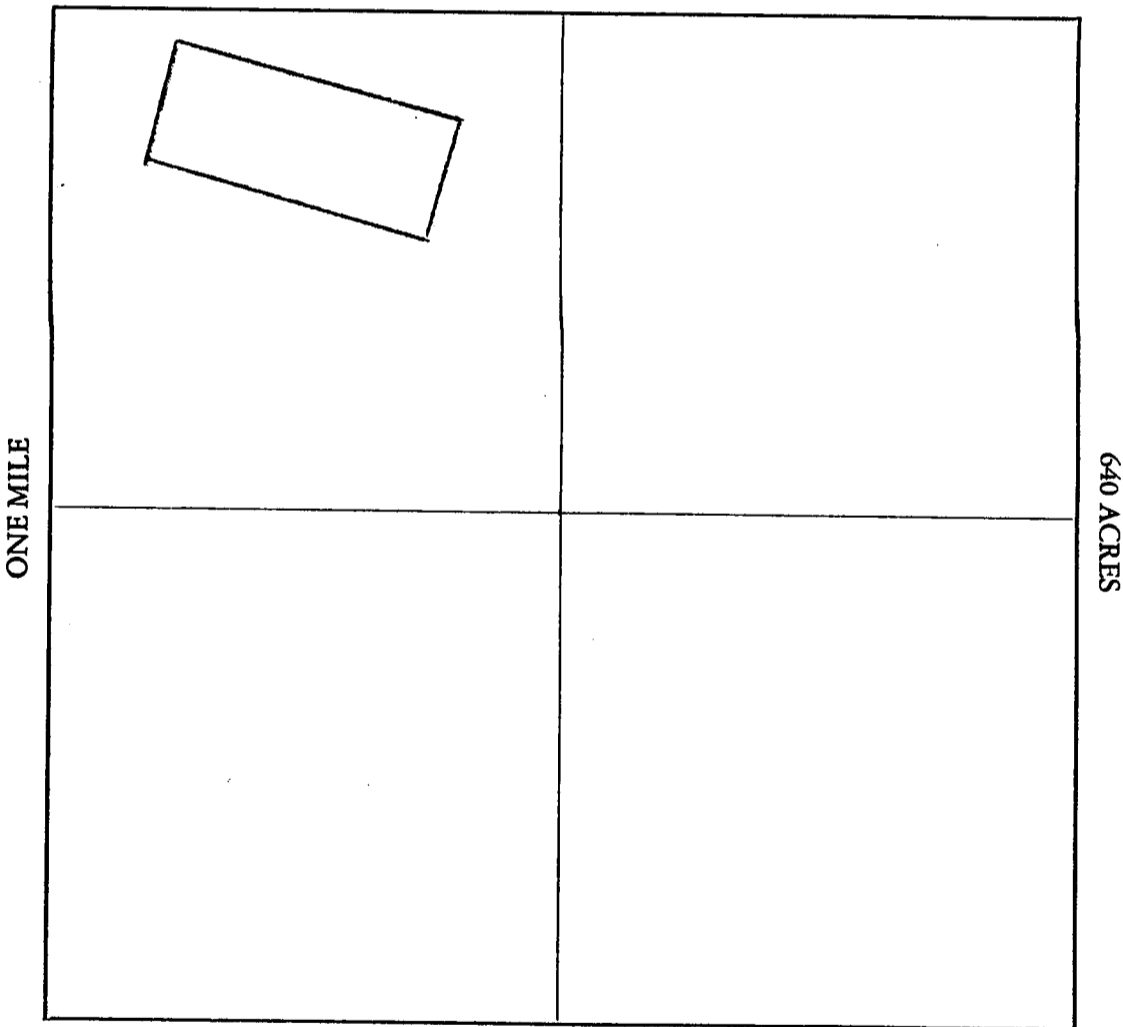
## MAP

One inch = One thousand feet

North Arrow



ONE MILE



Section 6 Range 10 E Township 9 N, G&SRB&M

Date 1-30-91

[Signature]  
Signature

STATE OF ARIZONA, } I hereby certify that the within instrument was filed and recorded  
County of \_\_\_\_\_ } ss. \_\_\_\_\_, 19\_\_\_\_, at \_\_\_\_\_ M.  
In Docket No. \_\_\_\_\_, Page \_\_\_\_\_, at the request of \_\_\_\_\_

Fee No.:

When recorded mail to:

Mr. & Mrs. G.J. Blech  
1421 W. Coral Reef Dr.  
Gilbert, Arizona 85234

Witness my hand and official seal.

County Recorder

By \_\_\_\_\_

Deputy Recorder

Fee: \$

## NOTICE OF MINING CLAIM LOCATION

1.  Location       Amendment       Relocation  
2.  Placer       Lode       Millsite       Tunnelsite

3. The name and address of the Locator is

GERALD J. BLECH

Name

1421 W. CORAL REEF DR.

Address

GILBERT

City

ARIZONA

State

85234

Zip

4. The name of the claim is TAURUS # 53  
5. The date of the location is 1-30-91  
6. The claim is 1500 feet long and 600 feet wide. The distance from the Location monument to each end of the claim is 2 feet in a SE direction and 1498 feet in a NW direction.  
7. The general course of the claim is from the SE to the NW  
8. The location of the claim is in Section 6, Township 9N, Range 10E  
G&SRB&M, GREEN VALLEY Mining District, GILA County, Arizona.  
9. If amending or relocating, the previous claim name was \_\_\_\_\_

\_\_\_\_\_ recorded in Docket \_\_\_\_\_, Book \_\_\_\_\_,  
\_\_\_\_\_ Mining District, \_\_\_\_\_ County, Arizona.

10. The location of the claim with reference to a natural object or permanent monument is THAT THE NW CORNER OF THE CLAIM IS 1000 FEET IN A SE (31°) DIRECTION FROM THE N.W. SECTION CORNER OF SECTION # 6, R10E, T9N

Date 1-30-91

Gerald J. Blech  
Signature

A MC 311050

RECEIVED  
ARIZONA STATE OFFICE  
JAN 31 12 29 PM '91

# MAP OF MINING CLAIM LOCATION

1. The name of the claim is TAURUS # 53
2. The NW corner of the claim is 1000 feet in a SE (31°) direction <sup>FROM</sup> a survey monument or permanent natural object described as THE NW SECTION CORNER OF SECTION # 6, R10E, T9N
3. The type of location monument is WOOD  
The type of corner and end monuments are WOOD
4. The bearing and distance between the corners of the claim are beginning at the NE corner of the claim, 600 feet in a SW direction to the SE corner, then 1500 feet in a NW direction to the SW corner, then 600 feet in a NE direction to the NW corner, then 1500 feet in a SE direction to the point of beginning.

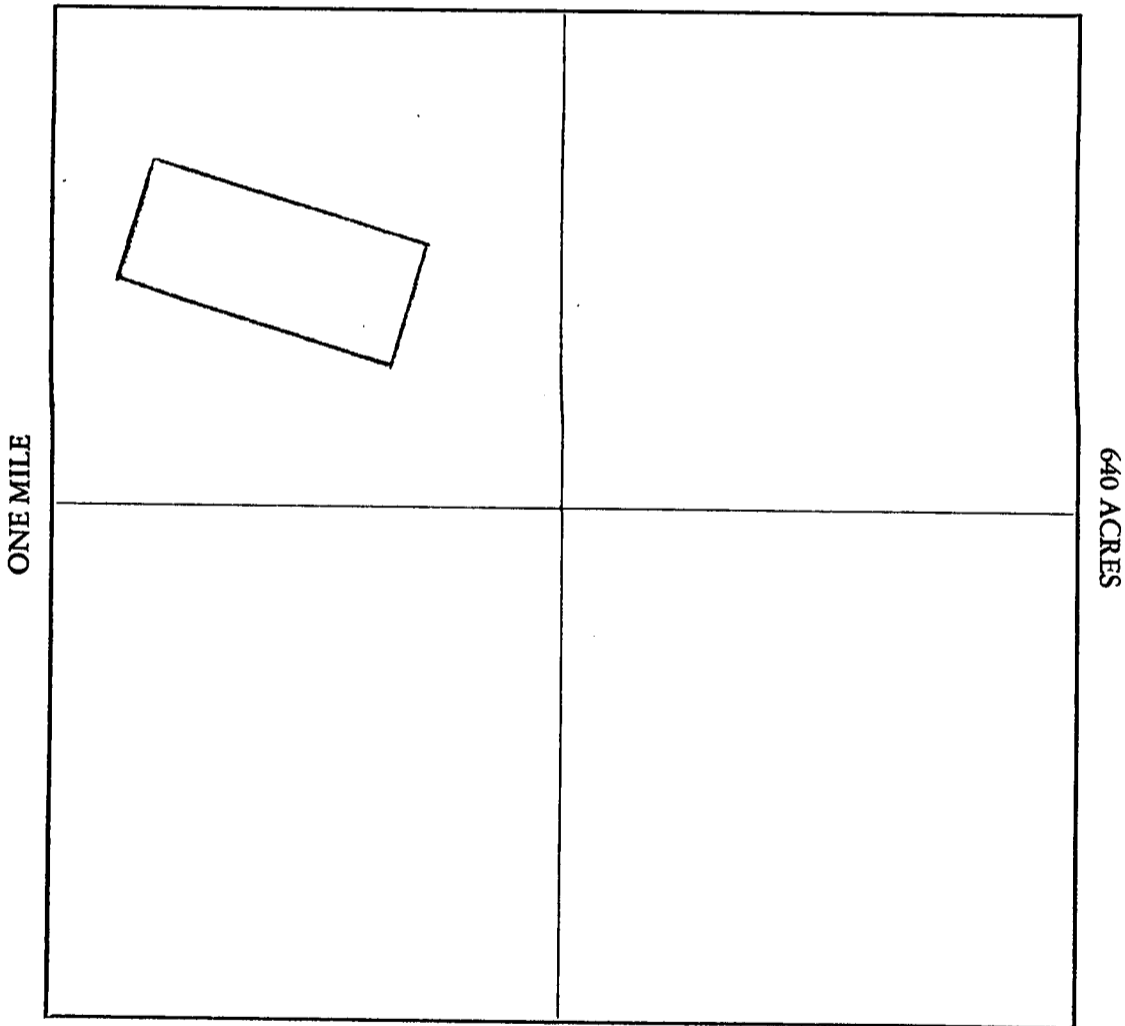
## MAP

One inch = One thousand feet

North Arrow



ONE MILE



Section 6 Range 10E Township 9N, G&SRB&M

Date 1-30-91

Signature

STATE OF ARIZONA, } ss. I hereby certify that the within instrument was filed and recorded  
County of \_\_\_\_\_, 19\_\_\_\_, at \_\_\_\_\_ M.  
In Docket No. \_\_\_\_\_, Page \_\_\_\_\_, at the request of \_\_\_\_\_

Fee No.:

When recorded mail to:

Mr. & Mrs. G.J. Blech  
1421 W. Coral Reef Dr.  
Gilbert, Arizona 85234

Witness my hand and official seal.

County Recorder

By \_\_\_\_\_

Deputy Recorder

Fee: \$

## NOTICE OF MINING CLAIM LOCATION

1.  Location       Amendment       Relocation  
 2.  Placer       Lode       Millsite       Tunnelsite

3. The name and address of the Locator is

GERALD J. BLECH.  
Name

1421 W. CORAL REEF DR.  
Address

GILBERT      ARIZONA.      85234  
City      State      Zip

4. The name of the claim is TAURUS #54

5. The date of the location is 1-30-91

6. The claim is 1500 feet long and 600 feet wide. The distance from the Location monument to each end of the claim is 2 feet in a SE direction and 1498 feet in a NW direction.

7. The general course of the claim is from the SE to the NW.

8. The location of the claim is in Section 6, Township 9N, Range 10E  
G&SRB&M, GREEN VALLEY Mining District, GILA County, Arizona.

9. If amending or relocating, the previous claim name was \_\_\_\_\_

\_\_\_\_\_ recorded in Docket \_\_\_\_\_, Book \_\_\_\_\_,

\_\_\_\_\_ Mining District, \_\_\_\_\_ County, Arizona.

10. The location of the claim with reference to a natural object or permanent monument is THAT THE NE CORNER OF THE CLAIM IS 2600 FEET IN A SE (43°) DIRECTION FROM THE N.W. SECTION CORNER OF SECTION #6, R 10 E, T 9 N.

Date 1-30-91

G. J. Blech  
Signature

JAN 31 12 29 PM '91

ARIZONA STATE OFFICE

RECEIVED

A MC 311051

# MAP OF MINING CLAIM LOCATION

1. The name of the claim is TAURUS #54
2. The NE corner of the claim is 2600 feet in a SE (43°) direction <sup>FROM</sup> a survey monument or permanent natural object described as THE N.W. SECTION CORNER OF SECTION #6, R 10E, T 9 N.
3. The type of location monument is WOOD  
The type of corner and end monuments are WOOD
4. The bearing and distance between the corners of the claim are beginning at the NE corner of the claim, 600 feet in a SW direction to the SE corner, then 1500 feet in a NW direction to the SW corner, then 600 feet in a NE direction to the NW corner, then 1500 feet in a SE direction to the point of beginning.

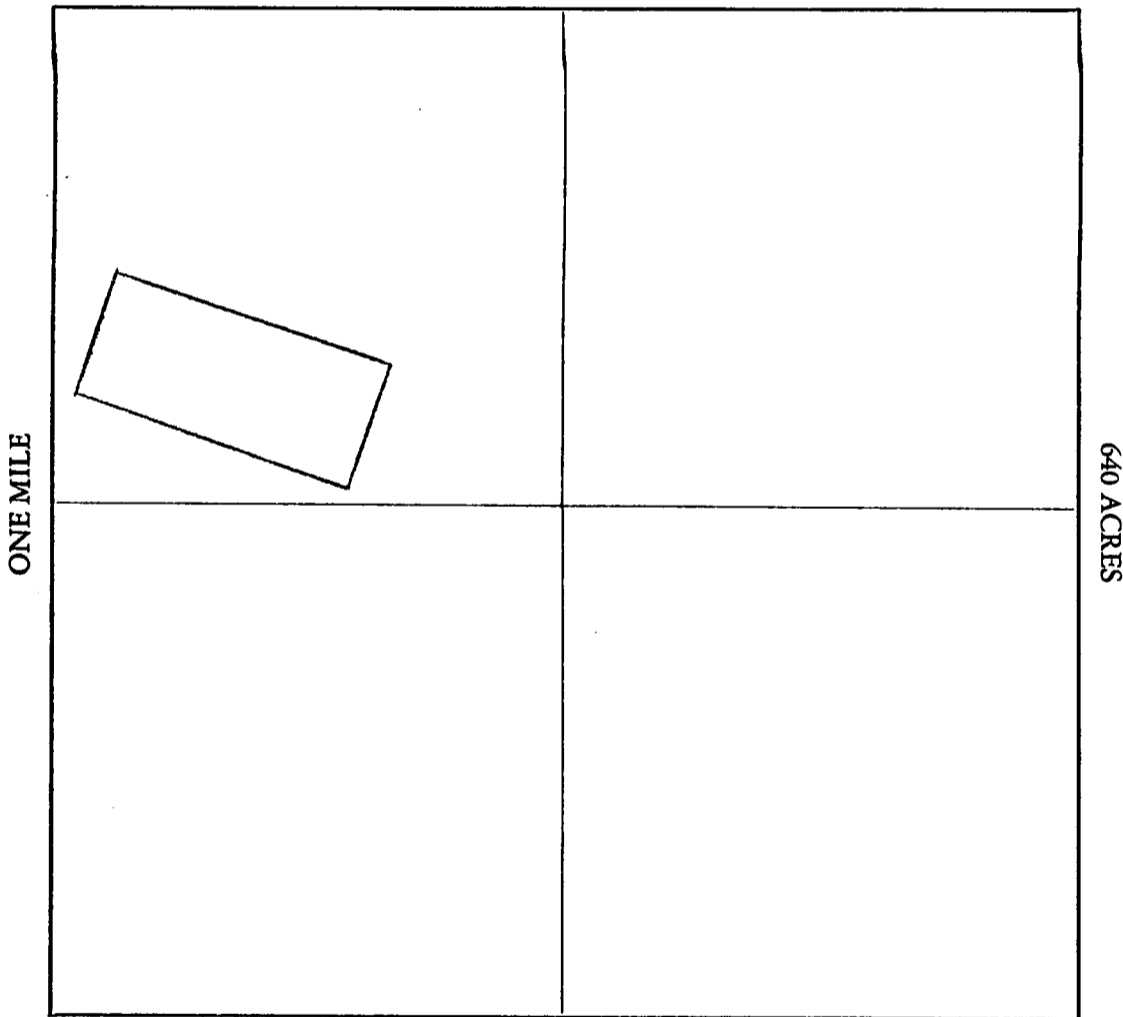
## MAP

One inch = One thousand feet

North Arrow



ONE MILE



Section 6 Range 10E. Township 9N, G&SRB&M

Date 1-30-91

[Signature]  
Signature

STATE OF ARIZONA, } ss. I hereby certify that the within instrument was filed and recorded  
County of \_\_\_\_\_, 19\_\_\_\_, at \_\_\_\_\_ M.  
In Docket No. \_\_\_\_\_, Page \_\_\_\_\_, at the request of \_\_\_\_\_

Fee No.:

When recorded mail to:

Mr. & Mrs. G.J. Blech  
1421 W. Coral Reef Dr.  
Gilbert, Arizona 85234

Witness my hand and official seal.

County Recorder

By \_\_\_\_\_

Deputy Recorder

Fee: \$

## NOTICE OF MINING CLAIM LOCATION

- 1.  Location       Amendment       Relocation
- 2.  Placer       Lode       Millsite       Tunnelsite
- 3. The name and address of the Locator is

GERALD J. BLECH  
Name

1421 W. CORAL REEF DR.  
Address

GILBERT      ARIZONA      85234  
City      State      Zip

- 4. The name of the claim is TAURUS # 55
- 5. The date of the location is 1-30-91
- 6. The claim is 1500 feet long and 600 feet wide. The distance from the Location monument to each end of the claim is 2 feet in a NW direction and 1498 feet in a SE direction.
- 7. The general course of the claim is from the SE to the NW.
- 8. The location of the claim is in Section 6, Township 9 N, Range 10E G&SRB&M, GREEN VALLEY Mining District, GILA County, Arizona.
- 9. If amending or relocating, the previous claim name was \_\_\_\_\_ recorded in Docket \_\_\_\_\_, Book \_\_\_\_\_, \_\_\_\_\_ Mining District, \_\_\_\_\_ County, Arizona.
- 10. The location of the claim with reference to a natural object or permanent monument is THAT THE NW CORNER OF THE CLAIM IS 2200 FEET IN A SE (72°) DIRECTION FROM THE NW SECTION CORNER OF SECTION #6, R 10E, T 9N.

Date 1-30-91

G. J. Blech  
Signature

A M C 311052

JAN 31 12 29 PM '91

ARIZONA DEPARTMENT OF MINES

RECEIVED

# MAP OF MINING CLAIM LOCATION

1. The name of the claim is TAURUS #55
2. The NW corner of the claim is 2200 feet in a SE (72°) direction ~~from~~ a survey monument or permanent natural object described as THE NW SECTION CORNER OF SECTION #6, R 10E, T9N.
3. The type of location monument is WOOD  
The type of corner and end monuments are WOOD
4. The bearing and distance between the corners of the claim are beginning at the NE corner of the claim, 600 feet in a SW direction to the SE corner, then 1500 feet in a NW direction to the SW corner, then 600 feet in a NE direction to the NW corner, then 1500 feet in a SE direction to the point of beginning.

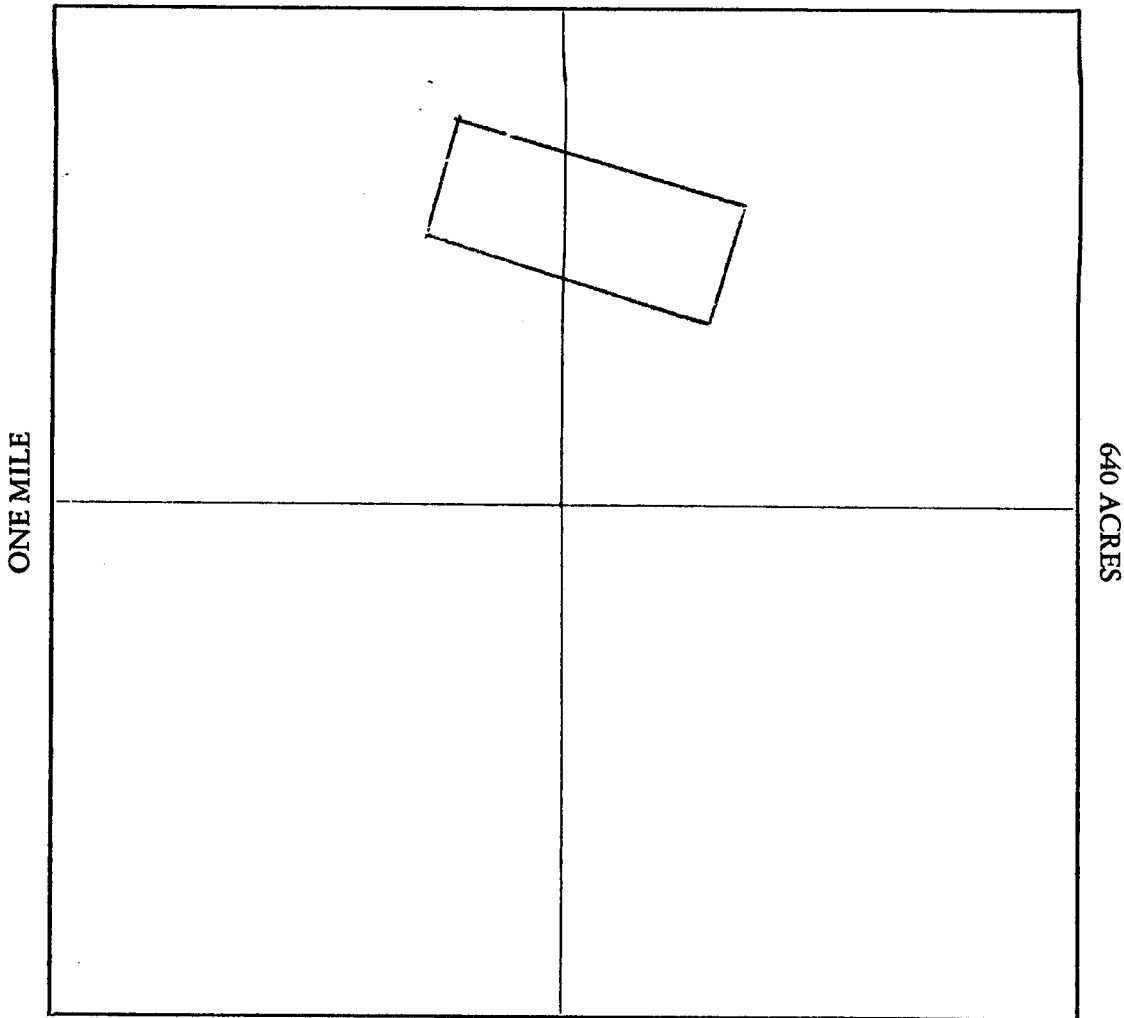
## MAP

One inch = One thousand feet

North Arrow



ONE MILE



Section 6 Range 10E Township 9N, G&SRB&M

Date 1-30-91

  
Signature

STATE OF ARIZONA, } ss. I hereby certify that the within instrument was filed and recorded  
County of \_\_\_\_\_, 19\_\_\_\_, at \_\_\_\_\_ M.  
In Docket No. \_\_\_\_\_, Page \_\_\_\_\_, at the request of \_\_\_\_\_

Fee No.:

When recorded mail to:

Mr. & Mrs. G.J. Blech  
1421 W. Coral Reef Dr.  
Gilbert, Arizona 85234

Witness my hand and official seal.

County Recorder

By \_\_\_\_\_

Deputy Recorder

Fee: \$

## NOTICE OF MINING CLAIM LOCATION

1.  Location       Amendment       Relocation  
 2.  Placer       Lode       Millsite       Tunnelsite

3. The name and address of the Locator is

GERALD J. BLECH  
Name

1421 W. CORAL REEF DR.  
Address

GILBERT,  
City

ARIZONA  
State

85234  
Zip

4. The name of the claim is TAURUS #56

5. The date of the location is 1-30-91

6. The claim is 1500 feet long and 600 feet wide. The distance from the Location monument to each end of the claim is 2 feet in a NW direction and 1498 feet in a SE direction.

7. The general course of the claim is from the SF to the NW.

8. The location of the claim is in Section 6, Township 9N, Range 10E  
G&SRB&M, GREEN VALLEY Mining District, GILA County, Arizona.

9. If amending or relocating, the previous claim name was \_\_\_\_\_

\_\_\_\_\_ recorded in Docket \_\_\_\_\_, Book \_\_\_\_\_,

\_\_\_\_\_ Mining District, \_\_\_\_\_ County, Arizona.

10. The location of the claim with reference to a natural object or permanent monument is THAT THE SW CORNER OF THE CLAIM IS 2600 FEET IN A SE (43°) DIRECTION FROM THE N.W. SECTION CORNER OF SECTION #6, R 10E, T 9N.

Date 1-30-91

G. J. Blech  
Signature

A MC 311053

JAN 31 12 29 PM '91

ARIZONA STATE OFFICE

RECEIVED



# MAP OF MINING CLAIM LOCATION

1. The name of the claim is TAURUS #56
2. The SW corner of the claim is 2600 feet in a SE (43°) direction to a survey monument or permanent natural object described as THE N.W. SECTION CORNER OF SECTION #6, R 10 E, T 9 N
3. The type of location monument is WOOD  
The type of corner and end monuments are WOOD
4. The bearing and distance between the corners of the claim are beginning at the NE corner of the claim, 600 feet in a SW direction to the SE corner, then 1500 feet in a NW direction to the SW corner, then 600 feet in a NE direction to the NW corner, then 1500 feet in a SE direction to the point of beginning.

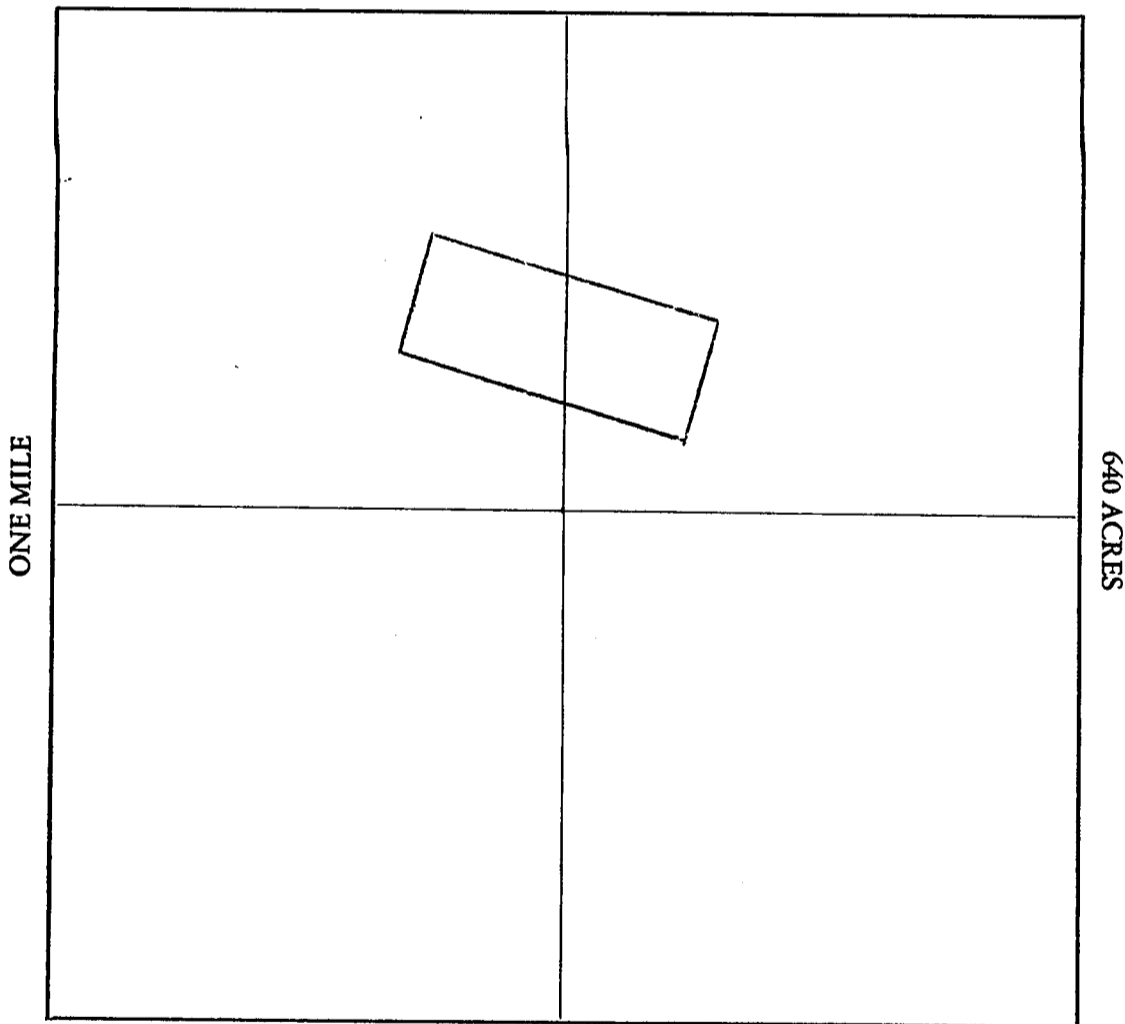
## MAP

One inch = One thousand feet

North Arrow




ONE MILE



Section 6 Range 10 E. Township 9 N, G&SRB&M

Date 1-30-91

  
Signature

STATE OF ARIZONA, } I hereby certify that the within instrument was filed and recorded  
County of \_\_\_\_\_ } ss. \_\_\_\_\_, 19\_\_\_\_, at \_\_\_\_\_ M.  
In Docket No. \_\_\_\_\_, Page \_\_\_\_\_, at the request of \_\_\_\_\_

Fee No.:

When recorded mail to:

Mr. & Mrs. G.J. Blech  
1421 W. Coral Reef Dr.  
Gilbert, Arizona 85234

Witness my hand and official seal.

County Recorder

By \_\_\_\_\_

Deputy Recorder

Fee: \$

## NOTICE OF MINING CLAIM LOCATION

1.  Location       Amendment       Relocation  
2.  Placer       Lode       Millsite       Tunnelsite

3. The name and address of the Locator is

GERALD J. BLECH

Name

1421 W. CORAL REEF DR.

Address

GILBERT

City

ARIZONA

State

85234

Zip

4. The name of the claim is TAURUS # 57
5. The date of the location is 1-30-91
6. The claim is 1500 feet long and 600 feet wide. The distance from the Location monument to each end of the claim is 2 feet in a NW direction and 1498 feet in a SE direction.
7. The general course of the claim is from the SE to the NW.
8. The location of the claim is in Section 6, Township 9N, Range 10E  
G&SRB&M, GREEN VALLEY Mining District, GILA County, Arizona.
9. If amending or relocating, the previous claim name was \_\_\_\_\_  
\_\_\_\_\_ recorded in Docket \_\_\_\_\_, Book \_\_\_\_\_,  
\_\_\_\_\_ Mining District, \_\_\_\_\_ County, Arizona.
10. The location of the claim with reference to a natural object or permanent monument is THAT  
THE NW CORNER OF THE CLAIM IS 2600 FEET IN  
A SE (43°) DIRECTION FROM THE NW SECTION  
CORNER OF SECTION #6, R10E, T9N.

Date 1-30-91

Gerald J. Blech  
Signature

JAN 31 12 29 PM '91

ARIZONA STATE OFFICE

A M C 311054

RECEIVED

# MAP OF MINING CLAIM LOCATION

1. The name of the claim is TAURUS #57
2. The NW corner of the claim is 2600 feet in a SE (43°) direction ~~FROM~~ a survey monument or permanent natural object described as THE NW SECTION CORNER OF SECTION #6, R10E, T9N.
3. The type of location monument is WOOD  
The type of corner and end monuments are WOOD
4. The bearing and distance between the corners of the claim are beginning at the NE corner of the claim, 600 feet in a SW direction to the SE corner, then 1500 feet in a NW direction to the SW corner, then 600 feet in a NE direction to the NW corner, then 1500 feet in a SE direction to the point of beginning.

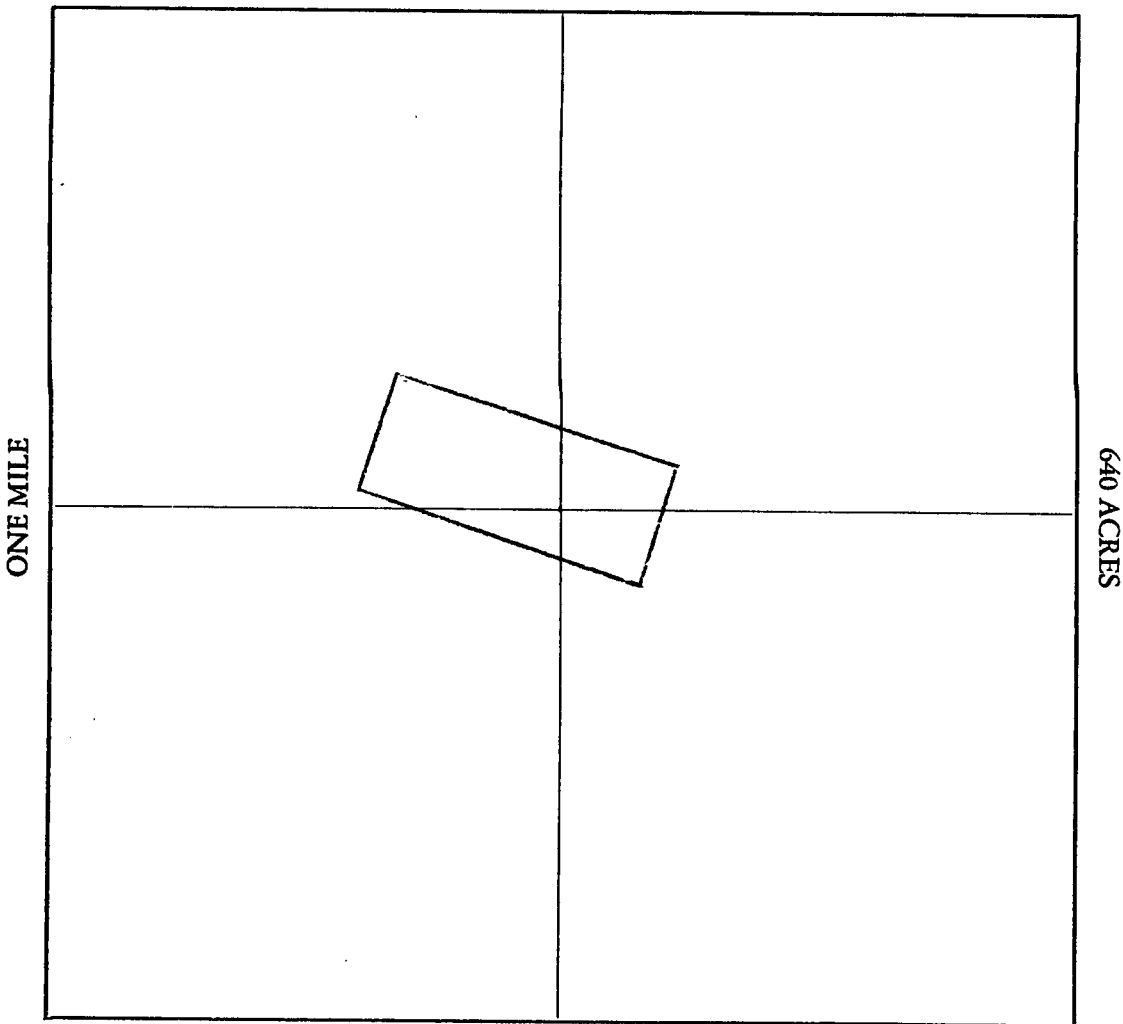
## MAP

One inch = One thousand feet

North Arrow



ONE MILE



Section 6 Range 10E Township 9N, G&SRB&M

Date 1-30-91

Signature

STATE OF ARIZONA, } ss. I hereby certify that the within instrument was filed and recorded  
County of \_\_\_\_\_, 19\_\_\_\_, at \_\_\_\_\_ M.  
In Docket No. \_\_\_\_\_, Page \_\_\_\_\_, at the request of \_\_\_\_\_

Fee No.:

When recorded mail to:

Mr. & Mrs. G.J. Blech  
1421 W. Coral Reef Dr.  
Gilbert, Arizona 85234

Witness my hand and official seal.

County Recorder

By \_\_\_\_\_

Deputy Recorder

Fee: \$ .

## NOTICE OF MINING CLAIM LOCATION

1.  Location       Amendment       Relocation  
2.  Placer       Lode       Millsite       Tunnelsite

3. The name and address of the Locator is

GERALD J. BLECH.

Name

1421 W. CORAL REEF DR.

Address

GILBERT

City

ARIZONA.

State

85234

Zip

4. The name of the claim is TAURUS #68

5. The date of the location is 1-30-91

6. The claim is 1500 feet long and 600 feet wide. The distance from the Location monument to each end of the claim is 2 feet in a SE direction and 1498 feet in a NW direction.

7. The general course of the claim is from the SE to the NW.

8. The location of the claim is in Section 6, Township 9N, Range 10E  
G&SRB&M GREEN VALLEY Mining District, GILA County, Arizona.

9. If amending or relocating, the previous claim name was \_\_\_\_\_

\_\_\_\_\_ recorded in Docket \_\_\_\_\_, Book \_\_\_\_\_,

\_\_\_\_\_ Mining District, \_\_\_\_\_ County, Arizona.

10. The location of the claim with reference to a natural object or permanent monument is THAT  
THE SW CORNER OF THE CLAIM IS 2500 FEET IN  
A SE (4°) DIRECTION FROM THE NW CORNER OF  
SECTION # 6, R 10E, T 9N.

Date 1-30-91

G. J. Blech  
Signature

JAN 31 12 30 PM '91

ARIZONA DEPT. OF MINES

A MC 311065

RECEIVED

# MAP OF MINING CLAIM LOCATION

1. The name of the claim is TAURUS #68
2. The SW corner of the claim is 2500 feet in a SE(40) direction <sup>FROM</sup> a survey monument or permanent natural object described as THE NW SECTION CORNER OF SECTION #6, R10E, T9N.
3. The type of location monument is WOOD  
The type of corner and end monuments are WOOD
4. The bearing and distance between the corners of the claim are beginning at the NE corner of the claim, 600 feet in a SW direction to the SE corner, then 1500 feet in a NW direction to the SW corner, then 600 feet in a NE direction to the NW corner, then 1500 feet in a SE direction to the point of beginning.

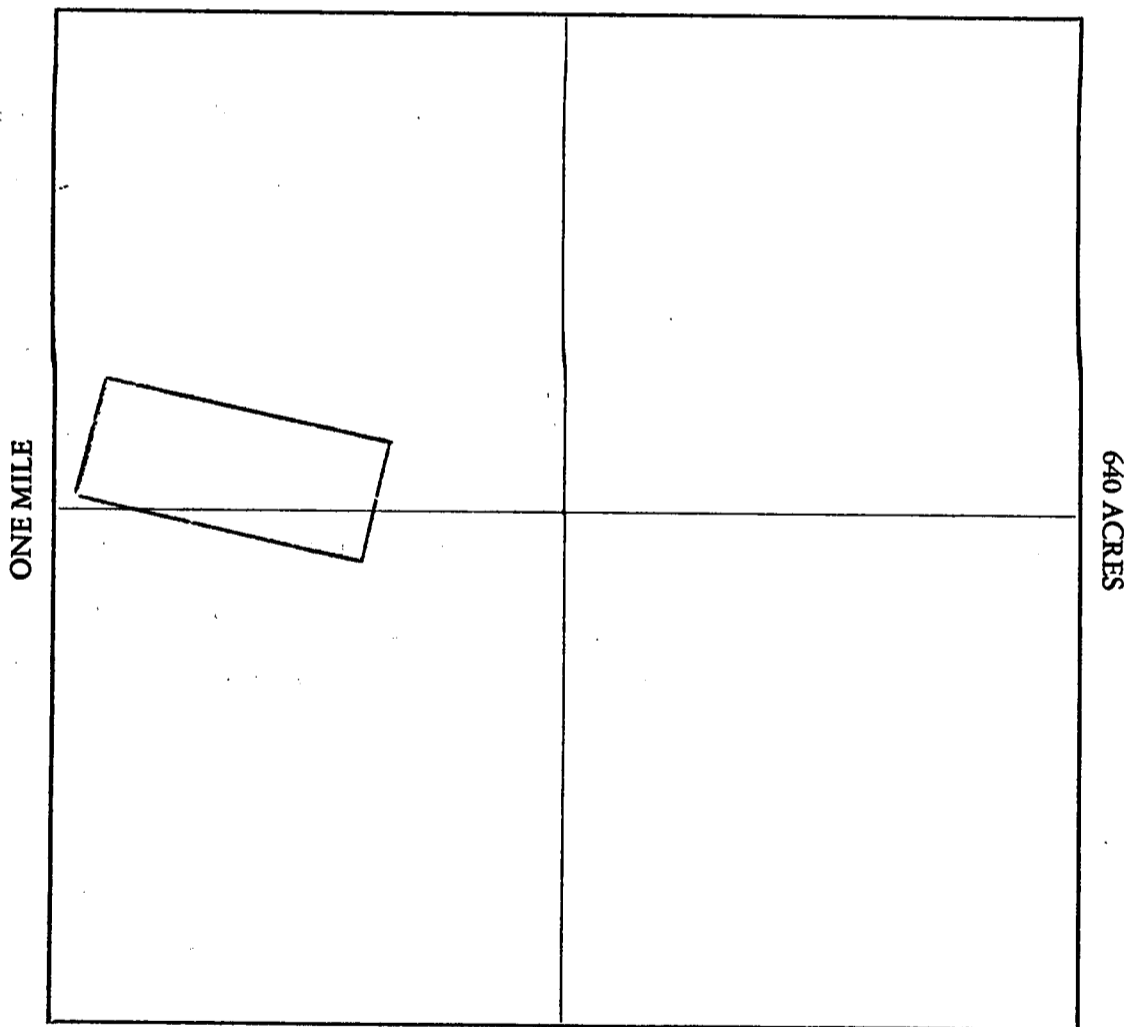
## MAP

One inch = One thousand feet

North Arrow



ONE MILE



Section 6 Range 10E Township 9N, G&SRB&M

Date 1-30-91

[Signature]  
Signature

STATE OF ARIZONA, } ss. I hereby certify that the within instrument was filed and recorded  
County of \_\_\_\_\_, 19\_\_\_\_, at \_\_\_\_\_ M.  
In Docket No. \_\_\_\_\_, Page \_\_\_\_\_, at the request of \_\_\_\_\_

Fee No.:

When recorded mail to:

**Mr. & Mrs. G.J. Blech**  
**1421 W. Coral Reef Dr.**  
**Gilbert, Arizona 85234**

Witness my hand and official seal.

County Recorder

Fee: \$

By \_\_\_\_\_

Deputy Recorder

## NOTICE OF MINING CLAIM LOCATION

1.  Location       Amendment       Relocation  
 2.  Placer       Lode       Millsite       Tunnelsite

3. The name and address of the Locator is

GERALD J. BLECH.

Name

1421 W. CORAL REEF DR.

Address

GILBERT

City

ARIZONA.

State

85234

Zip

4. The name of the claim is TAURUS #69

5. The date of the location is 1-30-91

6. The claim is 1500 feet long and 600 feet wide. The distance from the Location monument to each end of the claim is 2 feet in a SE direction and 1498 feet in a NW direction.

7. The general course of the claim is from the SE to the NW

8. The location of the claim is in Section 6, Township 9N, Range 10E

G&SRB&M, GREEN VALLEY Mining District, GILA County, Arizona.

9. If amending or relocating, the previous claim name was \_\_\_\_\_

\_\_\_\_\_ recorded in Docket \_\_\_\_\_, Book \_\_\_\_\_,

\_\_\_\_\_ Mining District, \_\_\_\_\_ County, Arizona.

10. The location of the claim with reference to a natural object or permanent monument is THAT

THE NW CORNER OF THE CLAIM IS 2500 FEET

IN A SE (4°) DIRECTION FROM THE NW

CORNER OF SECTION #6, R10E, T9N.

Date 1-30-91

Gerald J. Blech  
Signature

JAN 31 12 30 PM '91

ARIZONA STATE OFFICE

RECEIVED

A MC 311066

# MAP OF MINING CLAIM LOCATION

1. The name of the claim is TAURUS #69
2. The NW corner of the claim is 2500 feet in a SE (40°) direction FROM a survey monument or permanent natural object described as THE CORNER OF SECTION #6, R 10 E, T 9 N
3. The type of location monument is WOOD  
The type of corner and end monuments are WOOD
4. The bearing and distance between the corners of the claim are beginning at the NE corner of the claim, 600 feet in a NW direction to the SW corner, then 1500 feet in a NW direction to the SW corner, then 600 feet in a NE direction to the NW corner, then 1500 feet in a SE direction to the point of beginning.

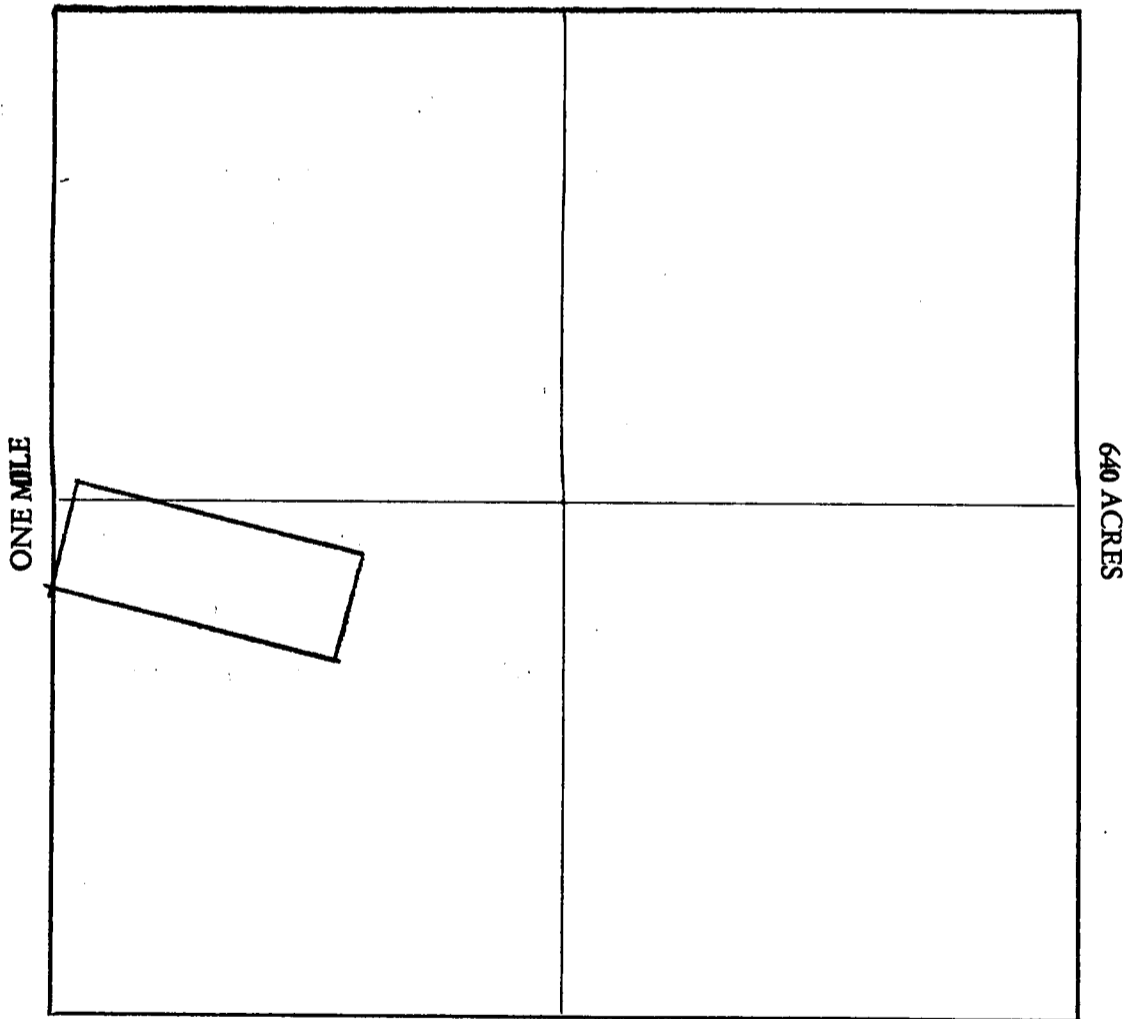
## MAP

One inch = One thousand feet

North Arrow



ONE MILE



Section 6 Range 10 E Township 9 N, G&SRB&M

Date 1-30-91

[Signature]  
Signature

STATE OF ARIZONA, } ss. I hereby certify that the within instrument was filed and recorded  
County of \_\_\_\_\_, 19\_\_\_\_, at \_\_\_\_\_ M.  
In Docket No. \_\_\_\_\_, Page \_\_\_\_\_, at the request of \_\_\_\_\_

Fee No.:

When recorded mail to:

Mr. & Mrs. G.J. Blech  
1421 W. Coral Reef Dr.  
Gilbert, Arizona 85234

Witness my hand and official seal.

County Recorder

Fee: \$

By \_\_\_\_\_

Deputy Recorder

## NOTICE OF MINING CLAIM LOCATION

1.  Location       Amendment       Relocation  
2.  Placer       Lode       Millsite       Tunnelsite  
3. The name and address of the Locator is

GERALD J. BLECH

Name

1421 W. CORAL REEF DR.

Address

GILBERT

City

ARIZONA

State

85234

Zip

4. The name of the claim is TAURUS # 70  
5. The date of the location is 1-30-91  
6. The claim is 1500 feet long and 600 feet wide. The distance from the Location monument to each end of the claim is 2 feet in a SE direction and 1498 feet in a NW direction.  
7. The general course of the claim is from the SE to the NW.  
8. The location of the claim is in Section 6, Township 9N, Range 10E  
G&SRB&M GREEN VALLEY Mining District, GILA County, Arizona.  
9. If amending or relocating, the previous claim name was \_\_\_\_\_  
\_\_\_\_\_ recorded in Docket \_\_\_\_\_, Book \_\_\_\_\_,  
\_\_\_\_\_ Mining District, \_\_\_\_\_ County, Arizona.  
10. The location of the claim with reference to a natural object or permanent monument is THAT  
THE SW CORNER OF THE CLAIM IS 1600 FEET IN  
A NW (3°) DIRECTION FROM THE SW CORNER  
OF SECTION #6, R10E, T9N.

Date 1-30-91

G. J. Blech  
Signature

A MC 311067

JAN 31 12 30 PM '91

RECEIVED  
B.L.H.  
ARIZONA STATE DEPT. OF MINES



# MAP OF MINING CLAIM LOCATION

1. The name of the claim is TAURUS # 70
2. The SW corner of the claim is 1600 feet in a NW (30°) direction ~~FROM~~ a survey monument or permanent natural object described as THE SW SECTION CORNER OF SECTION #6, R10E, T9N.
3. The type of location monument is WOOD  
The type of corner and end monuments are WOOD
4. The bearing and distance between the corners of the claim are beginning at the NE corner of the claim, 600 feet in a SW direction to the SE corner, then 1500 feet in a NW direction to the SW corner, then 600 feet in a NE direction to the NW corner, then 1500 feet in a SE direction to the point of beginning.

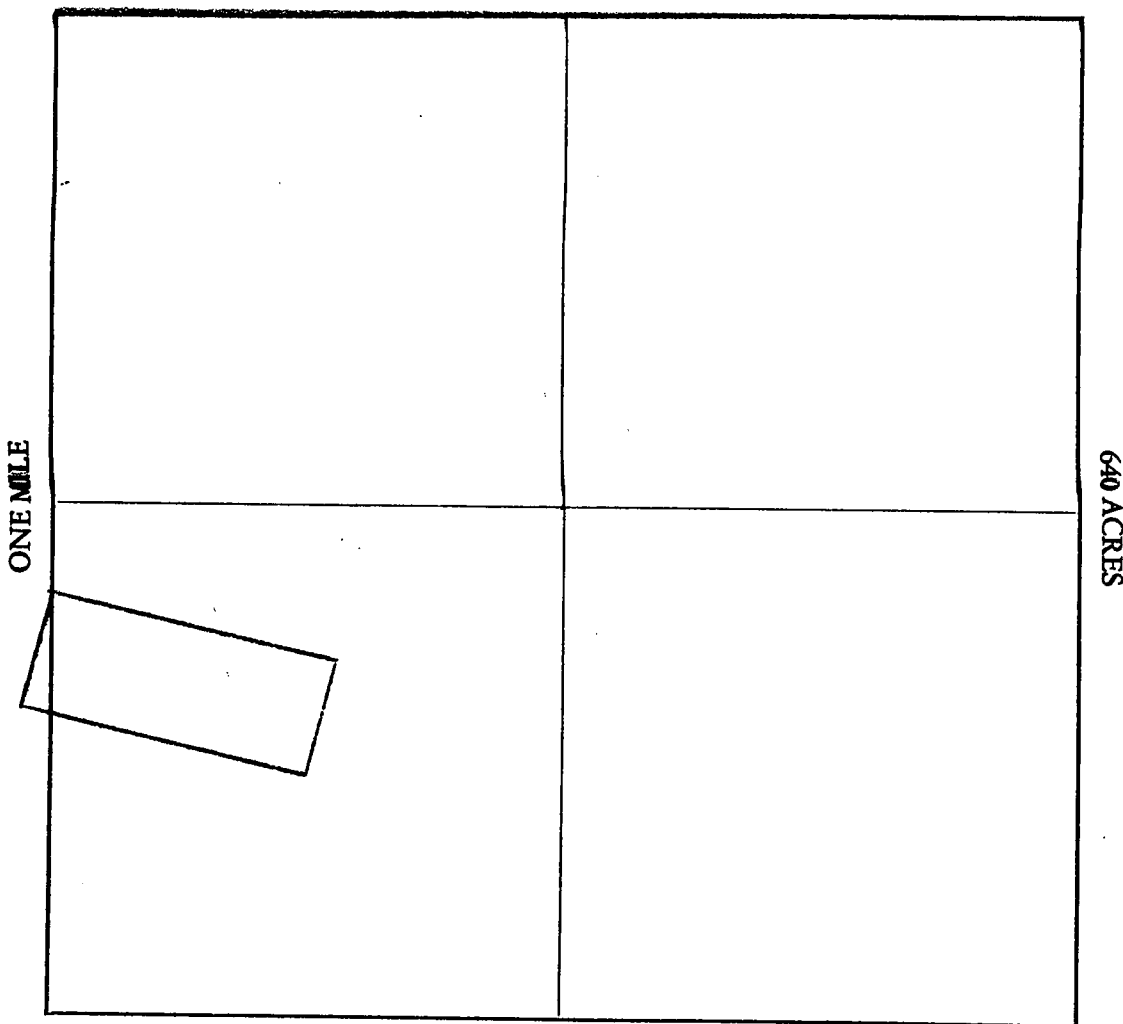
## MAP

One inch = One thousand feet

North Arrow



ONE MILE



Section 6 Range 10E Township 9N, G&SRB&M

Date 1-30-91

Signature

STATE OF ARIZONA, } ss. I hereby certify that the within instrument was filed and recorded  
County of \_\_\_\_\_, 19\_\_\_\_, at \_\_\_\_\_ M.  
In Docket No. \_\_\_\_\_, Page \_\_\_\_\_, at the request of \_\_\_\_\_

Fee No.:

When recorded mail to:

Mr. & Mrs. G.J. Blech  
1421 W. Coral Reef Dr.  
Gilbert, Arizona 85234

Witness my hand and official seal.

County Recorder

By \_\_\_\_\_

Deputy Recorder

Fee: \$ -

## NOTICE OF MINING CLAIM LOCATION

1.  Location  Amendment  Relocation  
2.  Placer  Lode  Millsite  Tunnelsite

3. The name and address of the Locator is

GERALD J. BLECH

Name

1421 W. CORAL REEF DR.

Address

GILBERT

City

ARIZONA

State

85234

Zip

4. The name of the claim is TAURUS # 71

5. The date of the location is 1-20-91

6. The claim is 1500 feet long and 600 feet wide. The distance from the Location monument to each end of the claim is 2 feet in a NW direction and 1498 feet in a SE direction.

7. The general course of the claim is from the SE to the NW

8. The location of the claim is in Section 1, Township 9N, Range 9E

G&SRB&M, GREEN VALLEY Mining District, GILA County, Arizona.

9. If amending or relocating, the previous claim name was \_\_\_\_\_

\_\_\_\_\_ recorded in Docket \_\_\_\_\_, Book \_\_\_\_\_,

\_\_\_\_\_ Mining District, \_\_\_\_\_ County, Arizona.

10. The location of the claim with reference to a natural object or permanent monument is THAT

THE SE CORNER OF THE CLAIM IS 1400 FEET IN

A S.E. DIRECTION (21°), FROM THE NW CORNER OF

SECTION # 6, R10E, T9N. NOTE: THE NE

CORNER OF THE CLAIM EXTENDS INTO SECTION # 6, T9N,

R10E APPROX. 700 FEET FROM THE EASTERN BORDER

OF SEC 1, T9N, R9E

Date 1-30-91

G. J. Blech  
Signature

A MC 311068

RECEIVED

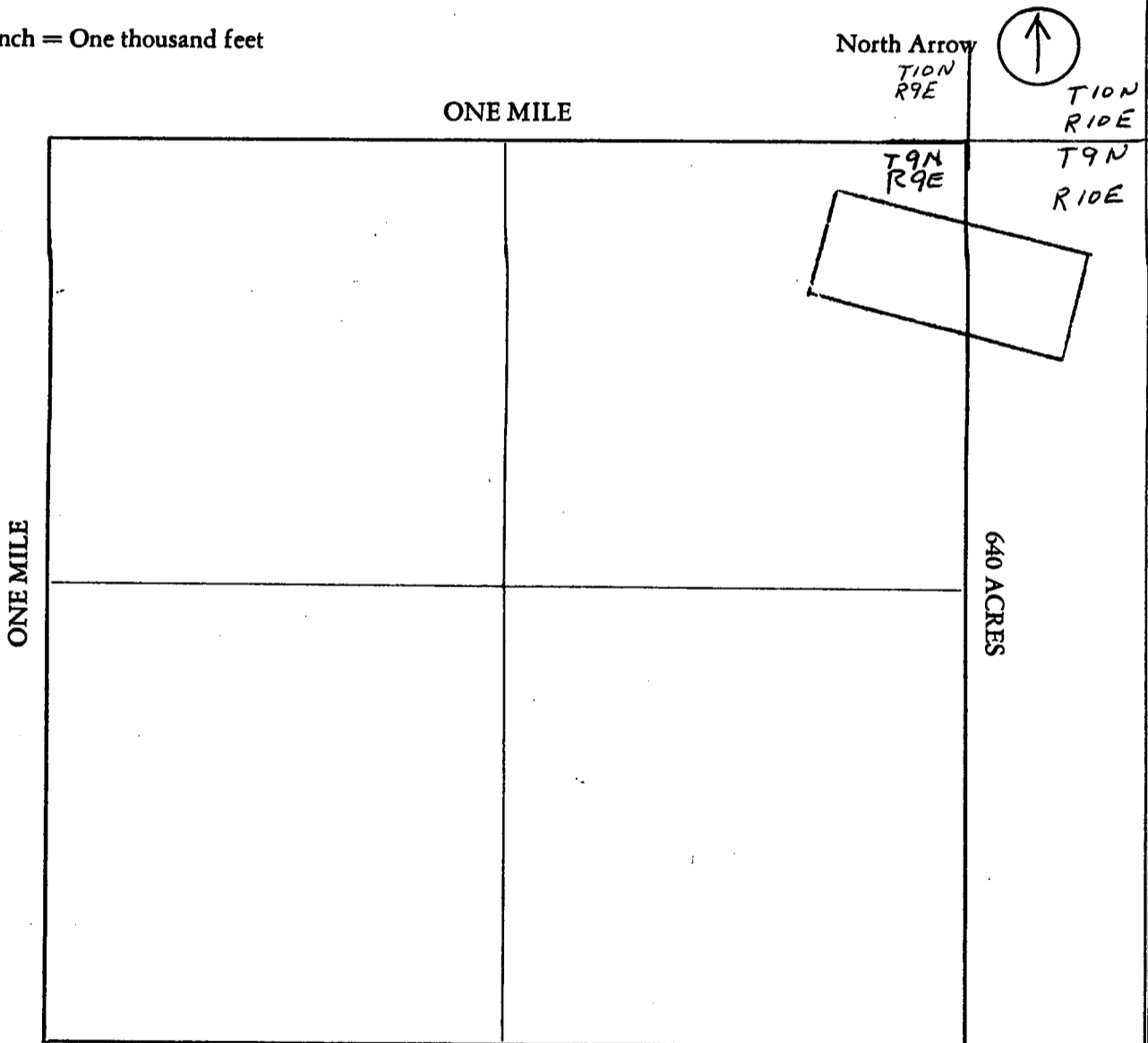
JAN 31 12 31 PM '91

# MAP OF MINING CLAIM LOCATION

1. The name of the claim is TAURUS #71
2. The SE corner of the claim is 1400 feet in a SE (21°) direction <sup>FROM</sup> a survey monument or permanent natural object described as THE NW SECTION CORNER OF SECTION #6, R10E, T9N
3. The type of location monument is WOOD  
The type of corner and end monuments are WOOD
4. The bearing and distance between the corners of the claim are beginning at the NE corner of the claim, 600 feet in a SW direction to the SE corner, then 1500 feet in a NW direction to the SW corner, then 600 feet in a NE direction to the NW corner, then 1500 feet in a SE direction to the point of beginning.

## MAP

One inch = One thousand feet



Section 1 Range 9E Township 9N G&SRB&M

Date 1-30-91

[Signature]  
Signature

STATE OF ARIZONA, } ss. I hereby certify that the within instrument was filed and recorded  
County of \_\_\_\_\_, 19\_\_\_\_, at \_\_\_\_\_ M.  
In Docket No. \_\_\_\_\_, Page \_\_\_\_\_, at the request of \_\_\_\_\_

Fee No.:

When recorded mail to:

Mr. & Mrs. G.J. Blech  
1421 W. Coral Reef Dr.  
Gilbert, Arizona 85234

Witness my hand and official seal.

County Recorder

Fee: \$

By \_\_\_\_\_

Deputy Recorder

## NOTICE OF MINING CLAIM LOCATION

1.  Location       Amendment       Relocation  
 2.  Placer       Lode       Millsite       Tunnelsite

3. The name and address of the Locator is

GERALD J. BLECH.  
Name

1421 W. CORAL REEF DR.  
Address

GILBERT  
City

ARIZONA  
State

85234  
Zip

4. The name of the claim is TAURUS # 72

5. The date of the location is 1-30-91

6. The claim is 1500 feet long and 600 feet wide. The distance from the Location monument to each end of the claim is 2 feet in a NW direction and 1498 feet in a SE direction.

7. The general course of the claim is from the SE to the NW.

8. The location of the claim is in Section 1, Township 9N, Range 9E  
G&SRB&M, GREEN VALLEY Mining District, GILA County, Arizona.

9. If amending or relocating, the previous claim name was \_\_\_\_\_

\_\_\_\_\_ recorded in Docket \_\_\_\_\_, Book \_\_\_\_\_,

\_\_\_\_\_ Mining District, \_\_\_\_\_ County, Arizona.

10. The location of the claim with reference to a natural object or permanent monument is THAT THE NE CORNER OF THE CLAIM IS 1400 FEET IN A SE DIRECTION (21°) FROM THE NW CORNER OF SECTION #6, R10E, T9N. NOTE: THE NE CORNER OF THE CLAIM EXTENDS INTO SECTION #6, T9N, R10E, APPROX. 500 FEET FROM THE EASTERN BORDER OF SEC 1, T9N, R9E.

Date 1-30-91

G. J. Blech  
Signature

A MC 311069

ARIZONA STATE OFFICE

RECEIVED

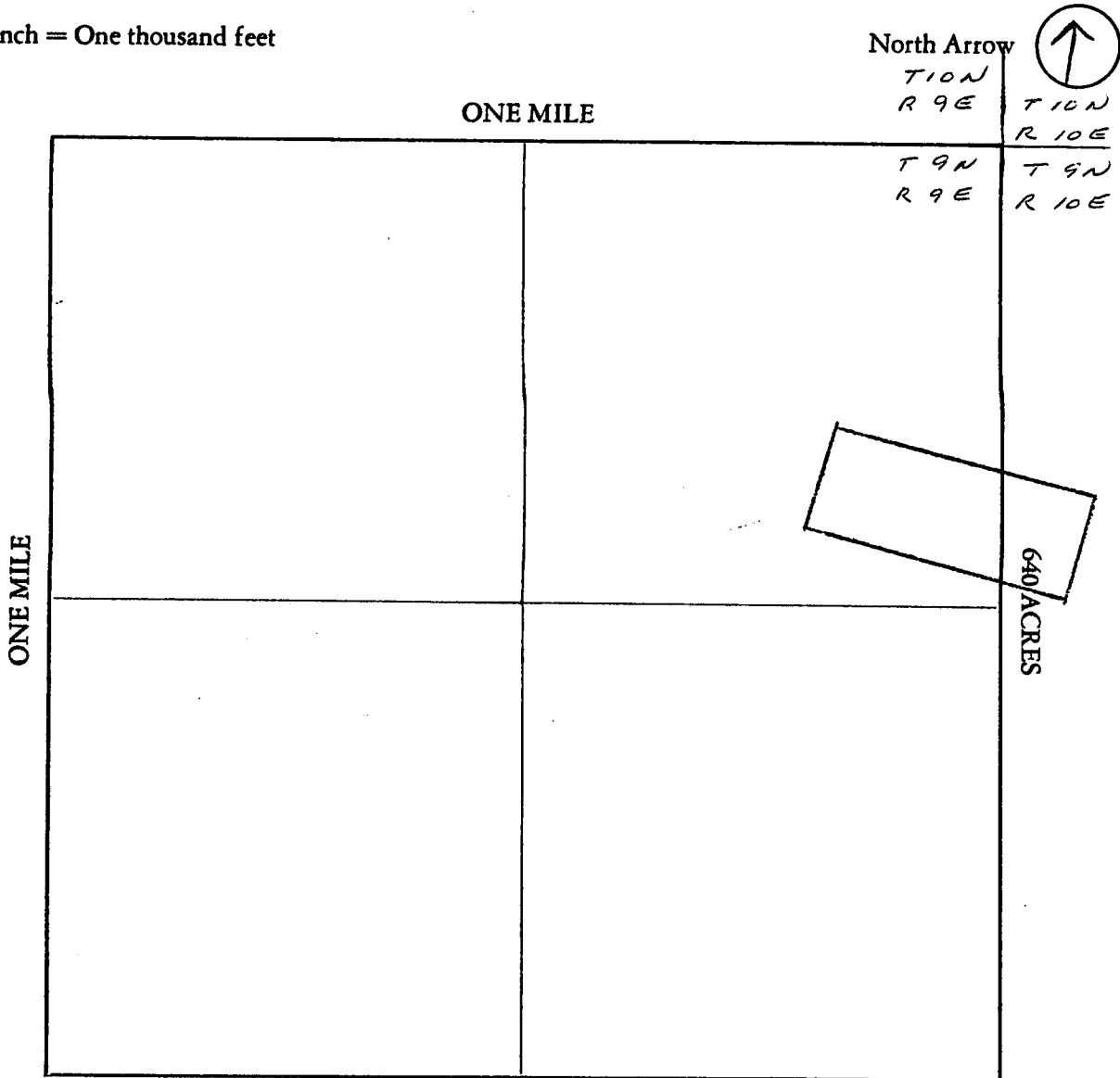
JAN 31 12 31 PM '91

# MAP OF MINING CLAIM LOCATION

1. The name of the claim is TAURUS # 72
2. The NE corner of the claim is 1400 feet in a SE (21°) direction ~~FROM~~ a survey monument or permanent natural object described as THE NW SECTION CORNER OF SECTION #6, R10E, T9N.
3. The type of location monument is WOOD  
The type of corner and end monuments are WOOD
4. The bearing and distance between the corners of the claim are beginning at the NE corner of the claim, 600 feet in a SW direction to the SE corner, then 1500 feet in a NW direction to the SW corner, then 600 feet in a NE direction to the NW corner, then 1500 feet in a SE direction to the point of beginning.

## MAP

One inch = One thousand feet



Section 1 Range 9E Township 9N, G&SRB&M

Date 1-30-91

*[Handwritten Signature]*  
signature

STATE OF ARIZONA, } I hereby certify that the within instrument was filed and recorded  
County of \_\_\_\_\_ } ss. \_\_\_\_\_, 19\_\_\_\_, at \_\_\_\_\_ M.  
In Docket No. \_\_\_\_\_, Page \_\_\_\_\_, at the request of \_\_\_\_\_

Fee No.:

When recorded mail to:

Mr. & Mrs. G.J. Blech  
1421 W. Coral Reef Dr.  
Gilbert, Arizona 85234

Witness my hand and official seal.

County Recorder

Fee: \$

By \_\_\_\_\_

Deputy Recorder

## NOTICE OF MINING CLAIM LOCATION

1.  Location       Amendment       Relocation  
2.  Placer       Lode       Millsite       Tunnelsite

3. The name and address of the Locator is

GERALD J. BLECH.

Name

1421 W. CORAL REEF DR.

Address

GILBERT

City

ARIZONA.

State

85234

Zip

4. The name of the claim is TAURUS #73

5. The date of the location is 1-30-91

6. The claim is 1500 feet long and 600 feet wide. The distance from the Location monument to each end of the claim is 2 feet in a NW direction and 1498 feet in a SE direction.

7. The general course of the claim is from the SE to the NW.

8. The location of the claim is in Section 1, Township 9 N, Range 9 E  
G&SRB&M, GREEN VALLEY Mining District, GILA County, Arizona.

9. If amending or relocating, the previous claim name was \_\_\_\_\_

\_\_\_\_\_ recorded in Docket \_\_\_\_\_, Book \_\_\_\_\_,

\_\_\_\_\_ Mining District, \_\_\_\_\_ County, Arizona.

10. The location of the claim with reference to a natural object or permanent monument is THAT THE SE CORNER OF THE CLAIM IS 2500 FEET IN A SE DIRECTION (4°), FROM THE NW CORNER OF SECTION #6, R 10 E, T 9 N. NOTE: THE NE CORNER OF THE CLAIM EXTENDS INTO SECTION #6, T 9 N, R 10 E, APPROX. 350 FEET FROM THE EASTERN BORDER OF SEC. 1, T 9 N, R 9 E.

Date 1-30-91

G. J. Blech  
Signature

JAN 31 12 31 PM '91

ARIZONA STATE OFFICE

A MC 311070

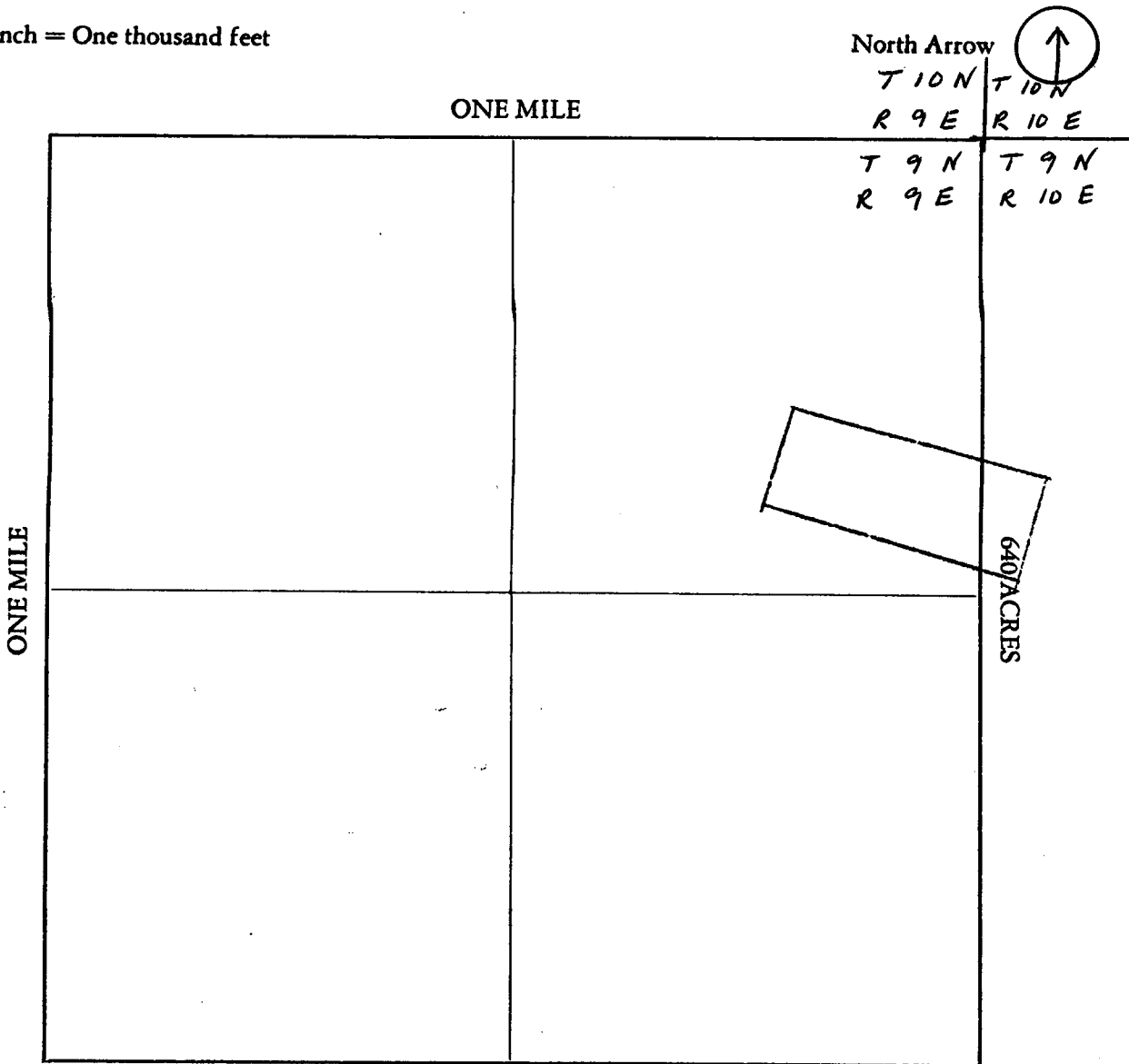
RECEIVED

# MAP OF MINING CLAIM LOCATION

- The name of the claim is TAURUS # 23
- The SE corner of the claim is 2500 feet in a SE (4°) direction FROM a survey monument or permanent natural object described as THE NW SECTION CORNER OF SECTION # 6, R 10 E, T 9 N.
- The type of location monument is WOOD  
The type of corner and end monuments are WOOD
- The bearing and distance between the corners of the claim are beginning at the NE corner of the claim, 600 feet in a SW direction to the SE corner, then 1500 feet in a NW direction to the SW corner, then 600 feet in a NE direction to the NW corner, then 1500 feet in a SE direction to the point of beginning.


## MAP

One inch = One thousand feet



Section 1 Range 9 E Township 9 N, G&SRB&M

Date 1-30-91

  
Signature

STATE OF ARIZONA, } I hereby certify that the within instrument was filed and recorded  
County of \_\_\_\_\_ } ss. \_\_\_\_\_, 19\_\_\_\_, at \_\_\_\_\_ M.  
In Docket No. \_\_\_\_\_, Page \_\_\_\_\_, at the request of \_\_\_\_\_

Fee No.:

When recorded mail to:

Mr. & Mrs. G.J. Blech  
1421 W. Coral Reef Dr.  
Gilbert, Arizona 85234

Witness my hand and official seal.

County Recorder

Fee: \$

By \_\_\_\_\_

Deputy Recorder

## NOTICE OF MINING CLAIM LOCATION

1.  Location       Amendment       Relocation  
 2.  Placer       Lode       Millsite       Tunnelsite

3. The name and address of the Locator is

GERALD J. BLECH

Name

1421 W. CORAL REEF DR.

Address

GILBERT

City

ARIZONA

State

85234

Zip

4. The name of the claim is TAURUS # 74

5. The date of the location is 1-30-91

6. The claim is 1500 feet long and 600 feet wide. The distance from the Location monument to each end of the claim is 2 feet in a NE direction and 1458 feet in a SW direction.

7. The general course of the claim is from the SW to the NE

8. The location of the claim is in Section 1, Township 9N, Range 9E  
G&SRB&M, SAEN VALLEY Mining District, GILA County, Arizona.

9. If amending or relocating, the previous claim name was \_\_\_\_\_  
\_\_\_\_\_ recorded in Docket \_\_\_\_\_, Book \_\_\_\_\_,  
\_\_\_\_\_ Mining District, \_\_\_\_\_ County, Arizona.

10. The location of the claim with reference to a natural object or permanent monument is THAT  
THE NW CORNER OF THE CLAIM IS 1600 FEET  
IN A SW (70°) DIRECTION FROM THE NW  
CORNER OF SECTION #6, R 10E, T 9N.

Date 1-30-91

*Gerald J. Blech*  
Signature

A MC 311071

JAN 31 12 31 PM '91

RECEIVED



# MAP OF MINING CLAIM LOCATION

1. The name of the claim is TAURUS # 74
2. The NW corner of the claim is 1600 feet in a SW (70°) direction ~~FROM~~ a survey monument or permanent natural object described as THE NW SECTION CORNER OF SECTION #6, R10E, T9N
3. The type of location monument is WOOD  
The type of corner and end monuments are WOOD
4. The bearing and distance between the corners of the claim are beginning at the NE corner of the claim, 1500 feet in a SW direction to the SE corner, then 600 feet in a NW direction to the SW corner, then 1500 feet in a NE direction to the NW corner, then 600 feet in a SE direction to the point of beginning.

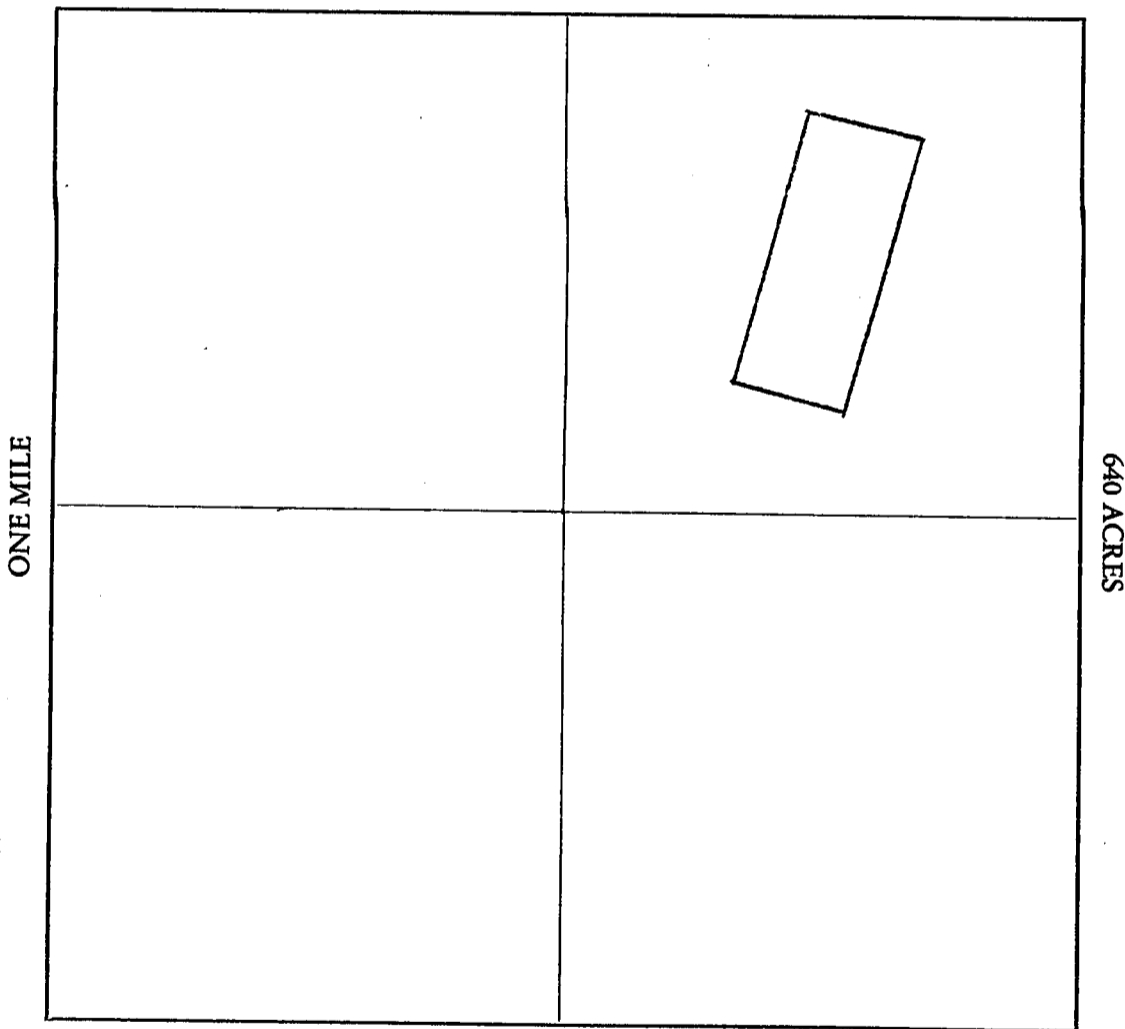
## MAP

One inch = One thousand feet

North Arrow



ONE MILE



Section 1 Range 9E Township 9N, G&SRB&M

Date 1-30-91

Signature